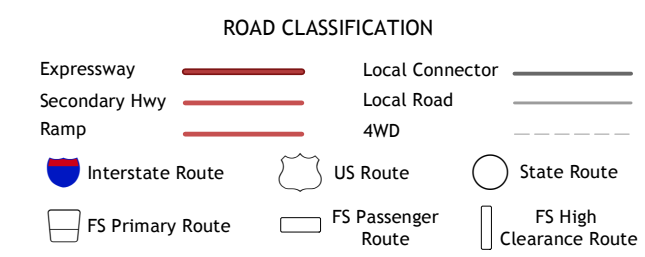
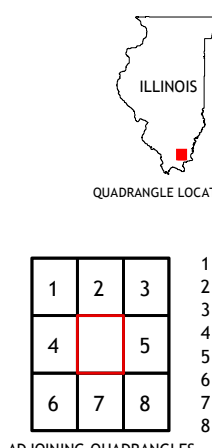
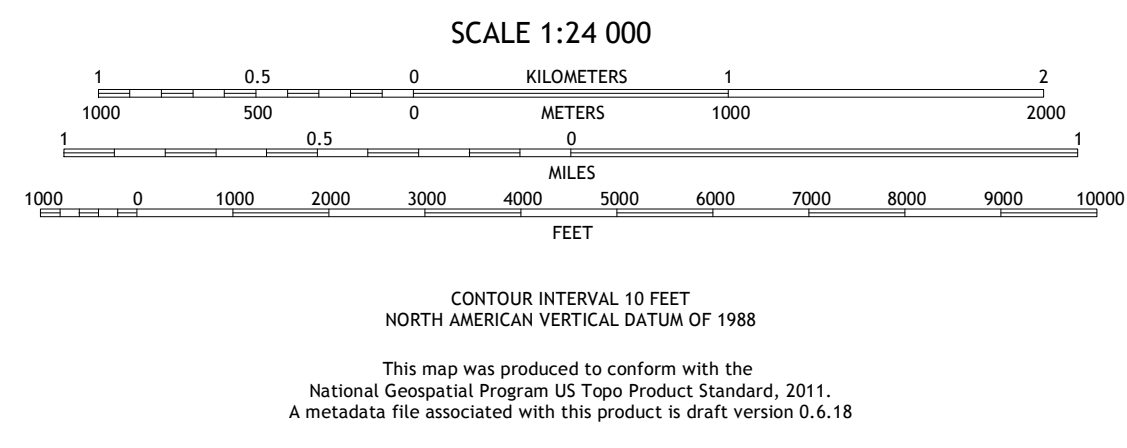



Produced by the United States Geological Survey
North American Datum of 1983 (NAD83)
World Geodetic System of 1984 (WGS84). Projection and 1 000-meter grid/Universal Transverse Mercator, Zone 16S
This map is not a legal document. Boundaries may be generalized for this map scale. Private lands within government reservations may not be shown. Obtain permission before entering private lands.



ADJOINING QUADRANGLES

1	2	3
4	5	6
7	8	9

1 Harco
2 Galatia
3 Eldorado
4 Carrier Mills
5 Rudement
6 Stonefort
7 Eddyville
8 Herod

Check with local Forest Service unit for current travel conditions and restrictions.
HARRISBURG, IL
2018

