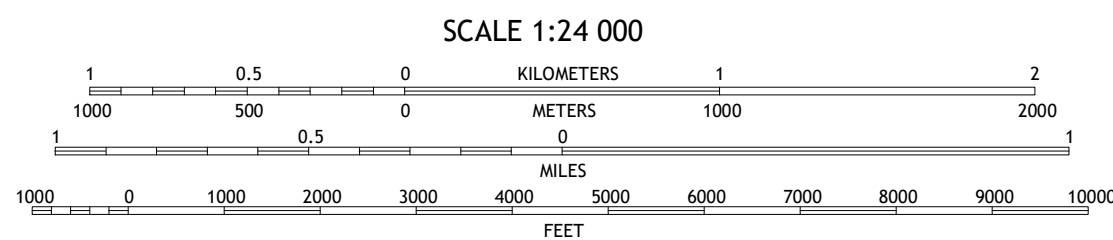
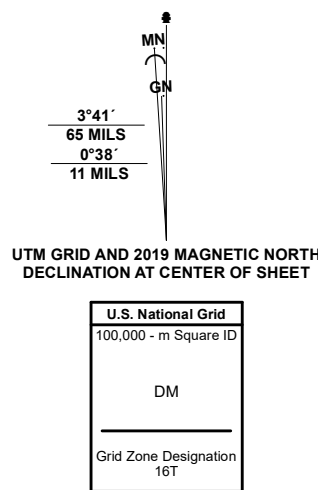


Produced by the United States Geological Survey

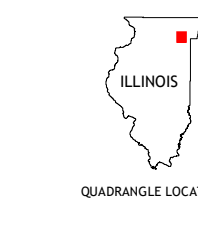
North American Datum of 1983 (NAD83)
World Geodetic System of 1984 (WGS84) Projection and
1 000-meter grid/Universal Transverse Mercator, Zone 16T
This map is not a legal document. Boundaries may be
generalized for this map scale. Private lands within government
reservations may not be shown. Obtain permission before
entering private lands.

Imagery:.....NAIP, August 2019 - August 2019
Roads:.....U.S. Census Bureau, 2017
Names:.....GNIS, 1980 - 2021
Hydrography:.....National Hydrography Dataset, 2002 - 2020
Contours:.....National Elevation Dataset, 2003
Boundaries:.....Multiple sources: see metadata file 2018 - 2019
Public Land Survey System:.....BLM, 2020
Wetlands:.....FWS National Wetlands Inventory Not Available



CONTOUR INTERVAL 10 FEET
NORTH AMERICAN VERTICAL DATUM OF 1988

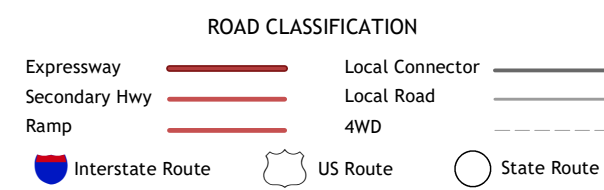
This map was produced to conform with the
National Geospatial Program US Topo Product Standard.



1	2	3
4	5	6
7	8	9

ADJOINING QUADRANGLES

1 Lombard
2 Elmhurst
3 River Forest
4 Wheaton
5 Berwyn
6 Romeoville
7 Sag Bridge
8 Palos Park



HINSDALE, IL
2021

