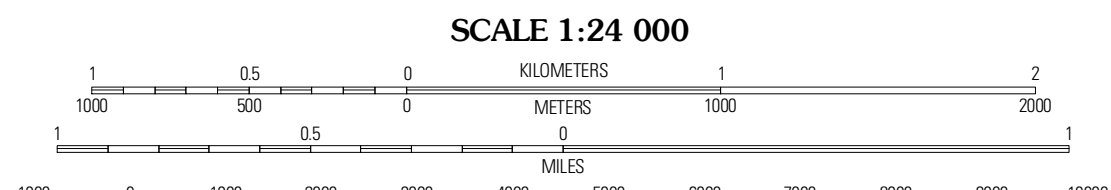



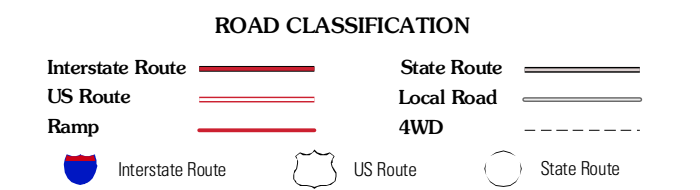
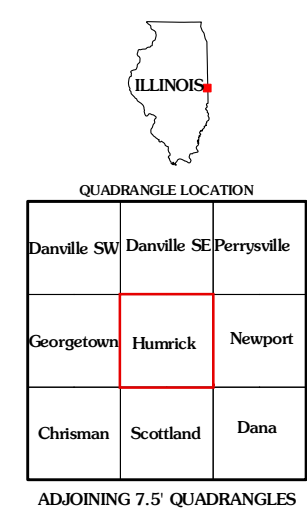


Produced by the United States Geological Survey
North American Datum of 1983 (NAD83)
World Geodetic System of 1984 (WGS84). Projection and
10 000-foot ticks: Illinois Coordinate System of 1983
(east zone) and Indiana Coordinate System of 1983
(west zone)

Imagery: NADP, June 2007 - August 2008
Roads: US Census Bureau TIGER data with limited USGS updates, 2005 - 2008
Names: GNIS, 2008
Hydrography: National Hydrography Dataset, 2007
Contours: National Elevation Dataset, 2007



CONTOUR INTERVAL 10 FEET
This map was produced to conform with version 0.5.10 of the
draft USGS Standards for 7.5-Minute Quadrangle Maps.
A metadata file associated with this product is also draft version 0.5.10



| QUADRANGLE LOCATION | | |
|---------------------|----------------|------------|
| Danville SW | Danville SE | Perryville |
| Georgetown | Humrick | Newport |
| Chisman | Scotland | Dana |

ADJOINING 7.5' QUADRANGLES

HUMRICK, IL-IN
2010