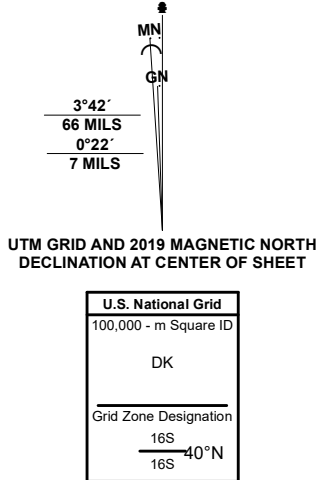


Produced by the United States Geological Survey

North American Datum of 1983 (NAD83)
World Geodetic System of 1984 (WGS84) - Projection and
1 000-meter grid/Universal Transverse Mercator, Zone 16S
This map is not a legal document. Boundaries may be
generalized for this map scale. Private lands within government
reservations may not be shown. Obtain permission before
entering private lands.

Imagery.....NAIP, August 2019 - June 2020
Roads.....U.S. Census Bureau, 2016
Names.....GNIS, 1979-2020
Hydrography.....National Hydrography Dataset, 2007-2018
Contours.....National Elevation Dataset, 2017
Boundaries.....Multiple sources: see metadata file, 2018-2019
Public Land Survey System.....BLM, 2018-2020
Wetlands.....FWS National Wetlands Inventory, 1980

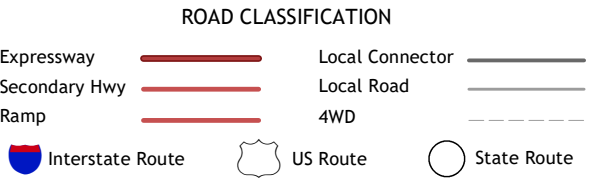


CONTOUR INTERVAL 10 FEET
NORTH AMERICAN VERTICAL DATUM OF 1988
This map was produced to conform with the
National Geospatial Program US Topo Product Standard.




1	2	3
4	5	6
7	8	9

1 Danville SW
2 Danville SE
3 Perryville
4 Georgetown
5 Newport
6 Chrisman
7 Scotland
8 Dana



HUMRICK, IL, IN
2021



NSN 1643016365376
NSA REF NO. USGSX24K21473