U.S. DEPARTMENT OF THE INTERIOR
U. S. GEOLOGICAL SURVEY

The National Map
US Topo

MENOMINEE QUADRANGLE
ILLINOIS-IOWA
7.5-MINUTE SERIES

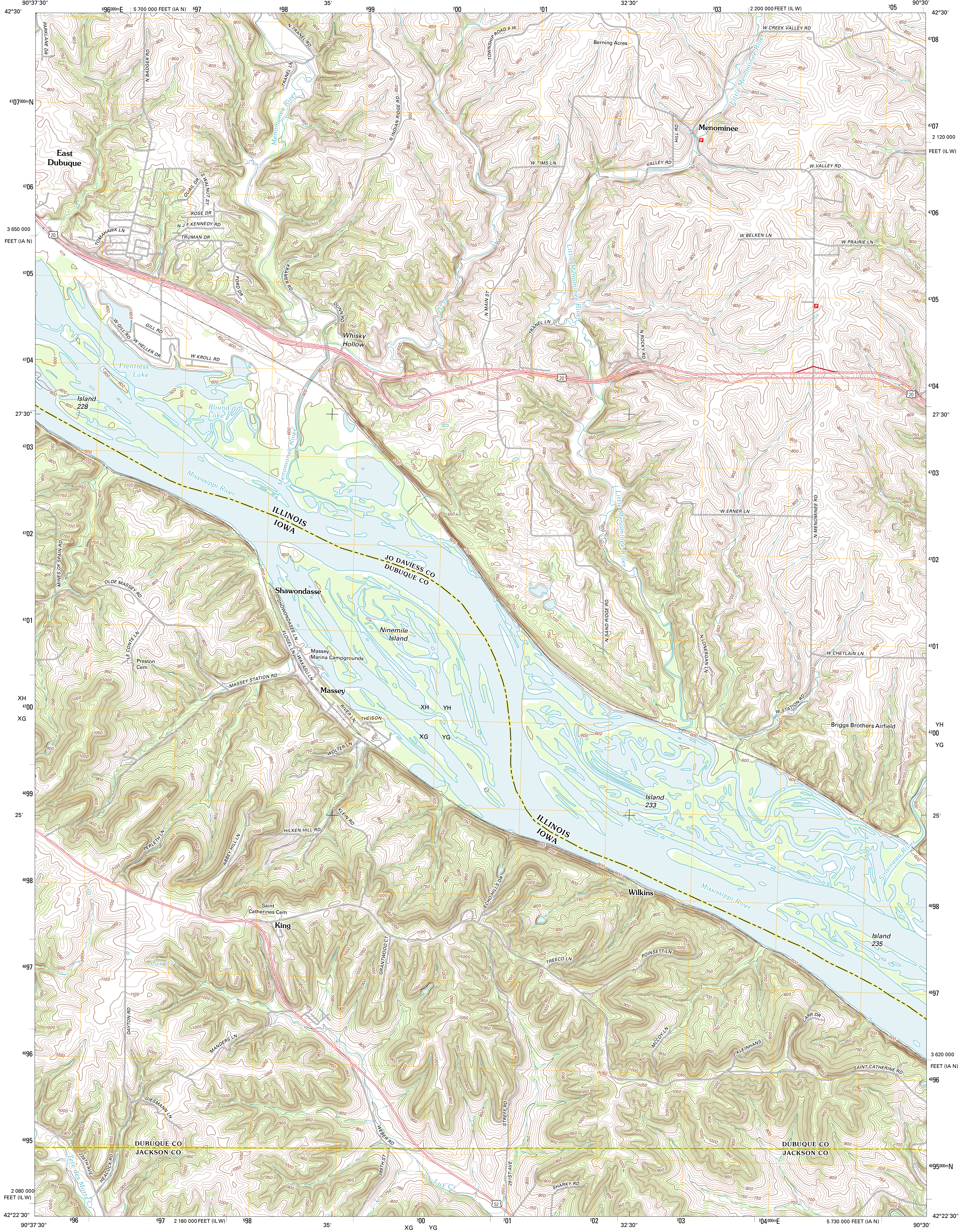

90°37'30"
42°30'
696000mE
5 700 000 FEET (IA N)
697
698
35'
699
700
701
32'30"
703
2 200 000 FEET (IL W)
705
90°30'
4708
4707000mN
4707
2 120 000
FEET (IL W)
4706
3 650 000
FEET (IA N)
4705
4704
27'30"
4703
4702
4701
XH
4700
XG
YH
YG
4699
25'
4698
4697
4696
3 620 000
FEET (IA N)
4695
4695000mN
2 080 000
FEET (IL W)
42°22'30"
696
697
2 180 000 FEET (IL W)
698
700
701
702
703
704000mE
5 730 000 FEET (IA N)
East Dubuque
Menominee
Berning Acres
Whisky Hollow
Frentress Lake
Round Lake
Island 228
Island 233
Island 235
Ninemile Island
Mississippi River
Menominee River
Little Menominee River
Sinsinawa River
Lux Cr
Tete des Morts Cr
ILLINOIS
IOWA
JO DAVIESS CO
DUBUQUE CO
JACKSON CO
Shawondasse
Massey
Massey Marina Campgrounds
Preston Cem
Saint Catherines Cem
King
Wilkins
Briggs Brothers Airfield
PARKLANE DR
N BADGER RD
N TRANEL RD
TRANEL LN
TOWNSHIP ROAD 6 W
W CREEK VALLEY RD
N INDIAN RIDGE RD
HILL RD
VALLEY RD
W VALLEY RD
W TIMS LN
QUAIL DR
S WALNUT ST
ROSE DR
N J F KENNEDY RD
TRUMAN DR
TOMAHAWK LN
FORD DR
KRAMER RD
DUNN RD
N MAIN ST
W BELKEN LN
W PRAIRIE LN
TRANEL LN
N ROCKY RD
W GILL RD
GILL RD
W HELLER DR
W KROLL RD
W ERNER LN
N MENOMINEE RD
N SAND RIDGE RD
N LONERGAN LN
W CHETLAIN LN
W STATION RD
MINES OF SPAIN RD
OLDE MASSEY RD
LE CONTE LN
MASSEY STATION RD
SHOWONDASSEE LN
FLOGEL LN
WAKASU LN
RIVER LN
THEISON
WOLTER LN
KLEIN RD
HILKEN HILL RD
PERLETH LN
ABBEY HILL LN
ECHO HILLS DR
GRANTWOOD CT
TREECO LN
POINSETT LN
MCCOY LN
KLEINHANS
CARR DR
SAINT CATHERINE RD
DAYTON RD
MANDERS LN
GIESMANN LN
WEBER RD
STREFF RD
291ST AVE
SHARKY RD
389TH ST
239TH AVE
HEACOCK RD
20
52

Produced by the United States Geological Survey
North American Datum of 1983 (NAD83)
World Geodetic System of 1984 (WGS84). Projection and
1 000-meter grid: Universal Transverse Mercator, Zone 15T
10 000-foot ticks: Illinois Coordinate System of 1983 (west zone), Iowa Coordinate System of 1983 (north zone)

Imagery……………NAIP, August 2011
Roads……………©2006-2011 TomTom
Names……………GNIS, 2011
Hydrography……………National Hydrography Dataset, 2011
Contours……………National Elevation Dataset, 2012
Boundaries……………Census, IBWC, IBC, USGS, 1972 - 2010

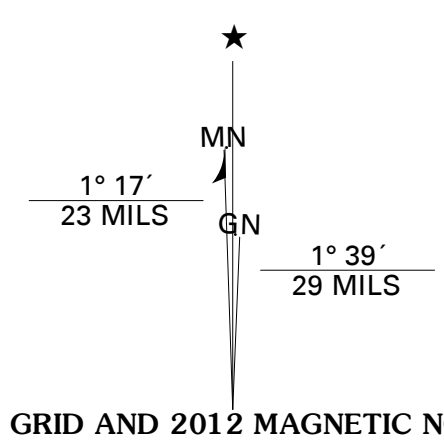

MN
GN
1° 17´
23 MILS
1° 39´
29 MILS

UTM GRID AND 2012 MAGNETIC NORTH DECLINATION AT CENTER OF SHEET

U.S. National Grid
100,000-m Square ID
XH | YH
XG | YG
700
4700
Grid Zone Designation
15T

SCALE 1:24 000

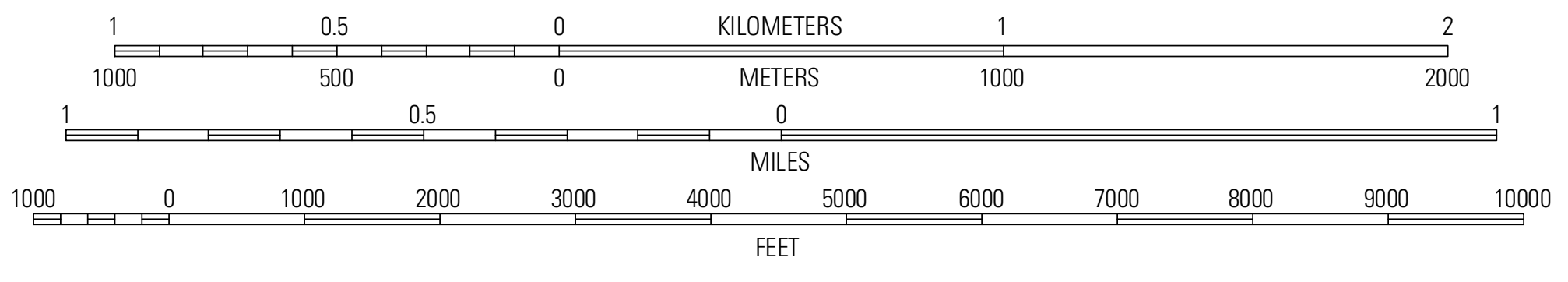

KILOMETERS
1
0.5
0
1
2
METERS
1000
500
0
1000
2000
MILES
1
0.5
0
1
FEET
1000
0
1000
2000
3000
4000
5000
6000
7000
8000
9000
10000

CONTOUR INTERVAL 10 FEET
NORTH AMERICAN VERTICAL DATUM OF 1988

This map was produced to conform with the
National Geospatial Program US Topo Product Standard, 2011.
A metadata file associated with this product is draft version 0.6.3

QUADRANGLE LOCATION

Dubuque North	Kieler	Cuba City
Dubuque South	Menominee	Galena
Zwingle	La Motte	Bellevue

ADJOINING 7.5' QUADRANGLES

ROAD CLASSIFICATION

Interstate Route	═	State Route	═
US Route	═	Local Road	━
Ramp	━	4WD	- - - -

Interstate Route　US Route　State Route

MENOMINEE, IL-IA
2012