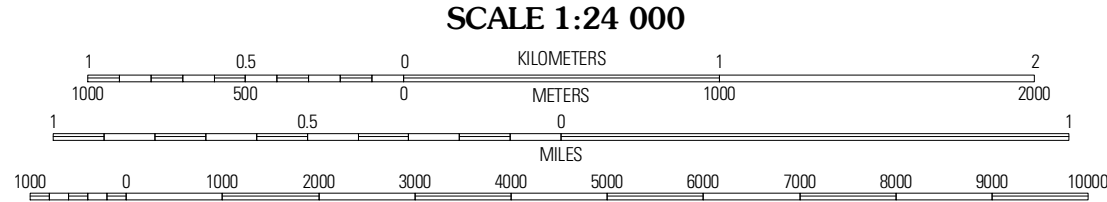
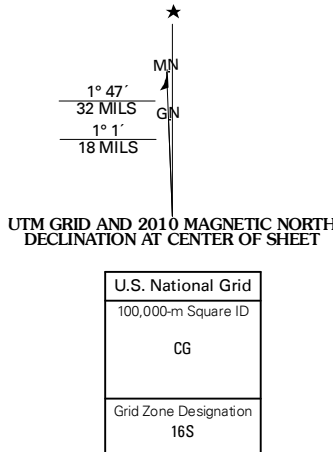




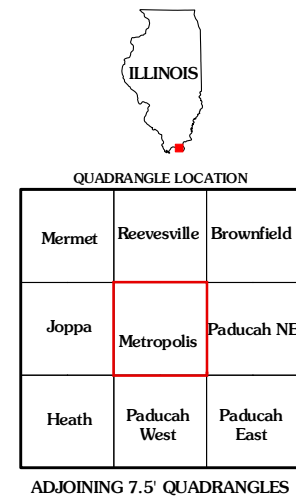
Produced by the United States Geological Survey  
North American Datum of 1983 (NAD83)  
World Geodetic System of 1984 (WGS84). Projection and  
1 000-meter grid: Universal Transverse Mercator, Zone 16S  
10 000-foot ticks: Illinois Coordinate System of 1983  
(east zone)  
and Kentucky Coordinate System of 1983  
(south zone)

Imagery:.....N.A.P., June 2007 - July 2008  
Roads:.....US Census Bureau TIGER data  
with limited USGS updates, 2004 - 2005  
Roads within US Forest Service Lands:.....FS Topo Data  
with limited Forest Service updates, 2009  
Names:.....GNIS, 2008  
Hydrography:.....National Hydrography Dataset, 2002  
Contours:.....National Elevation Dataset, 2002



CONTOUR INTERVAL 10 FEET  
NORTH AMERICAN VERTICAL DATUM OF 1988

This map was produced to conform with version 0.5.10 of the  
draft USGS Standards for 7.5-Minute Quadrangle Maps.  
A metadata file associated with this product is draft version 0.5.12



ROAD CLASSIFICATION

Interstate Route	State Route
US Route	Local Road
Ramp	4WD

Check with local Forest Service unit for current travel conditions and restrictions.

METROPOLIS, IL-KY  
2010