

Produced by the United States Geological Survey
North American Datum of 1983 (NAD83)
World Geodetic System of 1984 (WGS84)
Projection and 1 000-meter grid: Universal Transverse Mercator, Zone 16S

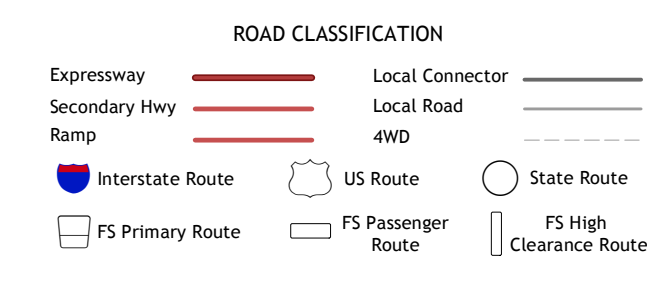
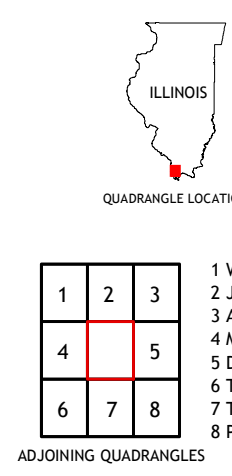
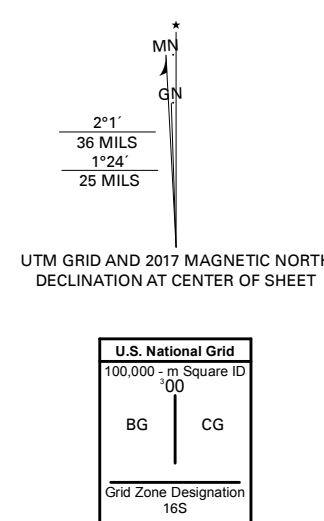


Table with 3 columns: Index number, Name, and County. Includes Ware, Jonesboro, Anna, McClure, Dongola, Thebes, Tamm, and Pulaski.

MILL CREEK, IL 2018

