U.S. DEPARTMENT OF THE INTERIOR
U. S. GEOLOGICAL SURVEY

MOUNT VERNON QUADRANGLE
ILLINOIS-JEFFERSON CO.
7.5-MINUTE SERIES

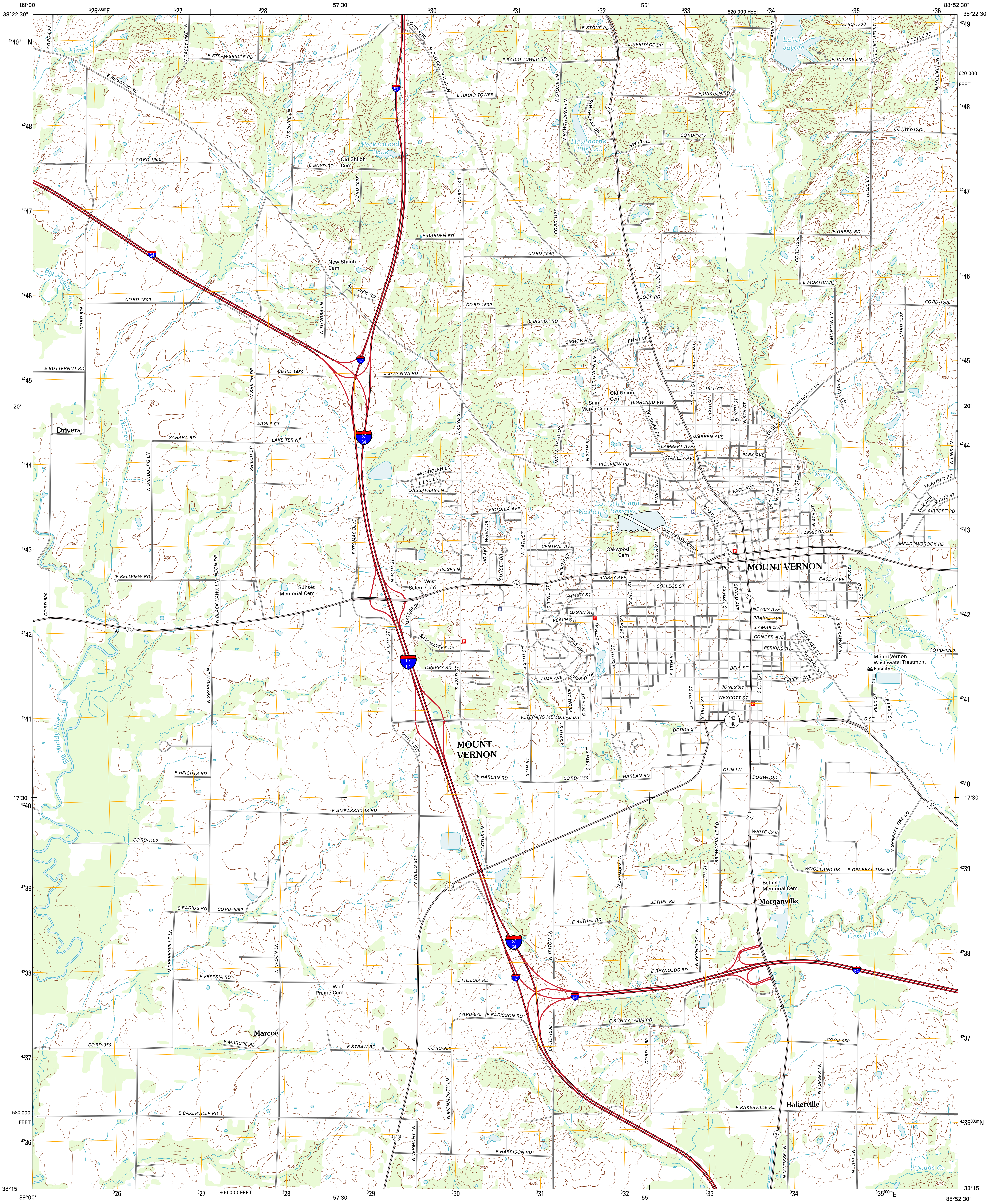
89°00'
38°22'30"
326000mE
327
328
57'30"
330
331
332
55'
333
820 000 FEET
334
335
336
88°52'30"
4249000mN
4248
4247
4246
4245
20'
4244
4243
4242
4241
4240
17'30"
4239
4238
4237
4236
4236000mN
620 000 FEET
580 000 FEET
38°15'
800 000 FEET
335000mE
CO RD-800
Pierce Cr
N CASEY PIKE LN
E STRAWBRIDGE RD
E RICHVIEW RD
N SQUIRE LN
Harper Cr
CO RD-1600
E BOYD RD
Old Shiloh Cem
Peckerwood Lake
CO RD-1025
CO RD-1750
N OLD CENTRALIA LN
E RADIO TOWER
E RADIO TOWER RD
CO RD-1100
E GARDEN RD
New Shiloh Cem
RICHVIEW RD
Big Muddy River
CO RD-825
CO RD-1500
N TUNDRA LN
E BUTTERNUT RD
CO RD-1450
N SHILOH DR
E SAVANNA RD
Drivers
EAGLE CT
SAHARA RD
LAKE TER NE
N 42ND ST
N SANDBURG LN
SHILOH DR
WOODGLEN LN
LILAC LN
SASSAFRAS LN
VICTORIA AVE
POTOMAC BLVD
WREN DR
JAY DR
SUNSET DR
N 44TH ST
ROSE LN
West Salem Cem
E BELLVIEW RD
N BLACK HAWK LN
NEON DR
Sunset Memorial Cem
MATEER DR
SAM MATEER DR
S 45TH ST
ILBERRY RD
S 42ND ST
N SPARROW LN
WELLS BYP
MOUNT VERNON
E HEIGHTS RD
E HARLAN RD
E AMBASSADOR RD
CO RD-1100
CACTUS LN
N WELLS BYP
E RADIUS RD
CO RD-1050
N CHERRYVILLE LN
N NASON LN
E FREESIA RD
Wolf Prairie Cem
CO RD-975
E RADISSON RD
Marcoe
E MARCOE RD
CO RD-950
E STRAW RD
CO RD 950
N MONMOUTH LN
E BAKERVILLE RD
N VERMONT LN
E HARRISON RD
E STONE RD
E HERITAGE DR
N STONE LN
N HAWTHORNE LN
HAWTHORNE DR
Hawthorne Hills Lake
SWIFT RD
CO RD-1615
E OAKTON RD
N JC LAKE LN
Lake Jaycee
CO RD-1700
N MILLER LAKE LN
E JC LAKE LN
E TOLLE RD
N MILLIKIN LN
CO HWY-1625
CO RD-1175
CO RD-1540
Casey Fork
N TOLLE LN
E GREEN RD
CO RD-1350
N LOOP LN
LOOP RD
E MORTON RD
E BISHOP RD
BISHOP AVE
TURNER DR
FAIRWAY DR
N MORTON LN
CO RD-1425
N OLD UNION LN
Old Union Cem
Saint Marys Cem
HIGHLAND VW
N 17TH ST
HILL ST
N 13TH ST
N 10TH ST
N 9TH ST
N PUMP HOUSE LN
N HOWE LN
TOLLE RD
WILSHIRE DR
WARREN AVE
LAMBERT AVE
STANLEY AVE
PARK AVE
INDIAN TRAIL DR
N 27TH ST
RICHVIEW RD
PAVEY AVE
PACE AVE
N 8TH ST
N 7TH ST
N 5TH ST
N 4TH ST
N LINK LN
FAIRFIELD RD
OAK AVE
WHITE ST
AIRPORT RD
Louisville and Nashville Reservoir
N 12TH ST
WATERWORKS RD
HARRISON ST
MEADOWBROOK RD
N 34TH ST
CENTRAL AVE
N 30TH ST
Oakwood Cem
S 20TH ST
PO
MOUNT VERNON
CASEY AVE
S 1ST ST
GEE ST
S 32ND ST
CHERRY ST
COLLEGE ST
S 24TH ST
S 12TH ST
GRAND AVE
NEWBY AVE
LOGAN ST
PEACH ST
S 27TH ST
S 25TH ST
PRAIRIE AVE
LAMAR AVE
CONGER AVE
SHAWNEE ST
RACKAWAY ST
APPLE AVE
S 26TH ST
PERKINS AVE
WELKINS ST
CO RD-1250
Mount Vernon Wastewater Treatment Facility
S 34TH ST
S 19TH ST
BELL ST
FOREST AVE
LIME AVE
CHERRY DR
JONES ST
WESCOTT ST
S 9TH ST
PLUM AVE
S 29TH ST
S 17TH ST
S 15TH ST
PEEK ST
E LAST ST
VETERANS MEMORIAL DR
S ST
DODDS ST
S 30TH ST
S 28TH ST
34TH ST
CO RD-1150
HARLAN RD
OLIN LN
DOGWOOD
WHITE OAK
N GENERAL TIRE LN
BROWNSVILLE RD
N LEHMAN LN
S 13TH ST
WOODLAND DR
E GENERAL TIRE RD
Bethel Memorial Cem
Morganville
BETHEL RD
E BETHEL RD
N TRITON LN
N REYNOLDS LN
E REYNOLDS RD
E BUNNY FARM RD
CO RD-1200
CO RD-1250
CO RD-950
N FORBES LN
Bakerville
N MATISSE LN
N TAFT LN
Dodds Cr
57
64
15
37
142
148
450
500
550

Produced by the United States Geological Survey
North American Datum of 1983 (NAD83)
World Geodetic System of 1984 (WGS84). Projection and
1 000-meter grid: Universal Transverse Mercator, Zone 16S
10 000-foot ticks: Illinois Coordinate System of 1983 (east zone)

Imagery........NAIP, August 2011
Roads........©2006-2011 TomTom
Names........GNIS, 2011
Hydrography........National Hydrography Dataset, 2011
Contours........National Elevation Dataset, 2008
Boundaries........Census, IBWC, IBC, USGS, 1972 - 2010

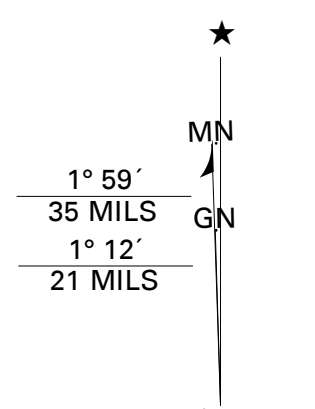
MN
GN
1° 59´
35 MILS
1° 12´
21 MILS

UTM GRID AND 2012 MAGNETIC NORTH DECLINATION AT CENTER OF SHEET

U.S. National Grid
100,000-m Square ID CH
Grid Zone Designation 16S

SCALE 1:24 000

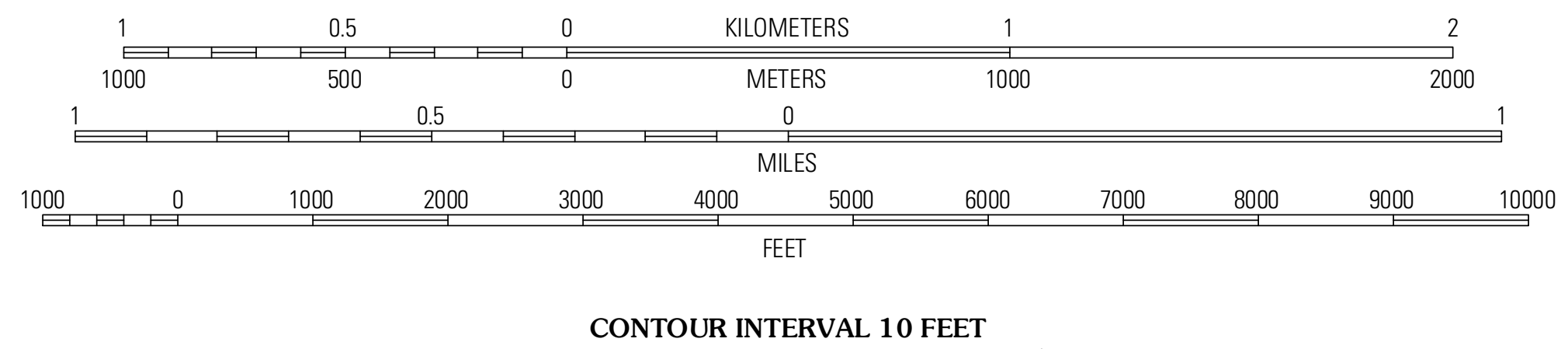
1
0.5
0
1
2
KILOMETERS
1000
500
0
1000
2000
METERS
1
0.5
0
1
MILES
1000
0
1000
2000
3000
4000
5000
6000
7000
8000
9000
10000
FEET

CONTOUR INTERVAL 10 FEET
NORTH AMERICAN VERTICAL DATUM OF 1988

This map was produced to conform with the
National Geospatial Program US Topo Product Standard, 2011.
A metadata file associated with this product is draft version 0.6.3

QUADRANGLE LOCATION

Walnut Hill	Kell	Harmony
Woodlawn	Mount Vernon	Opdyke
Waltonville	Ina	Spring Garden

ADJOINING 7.5' QUADRANGLES

ROAD CLASSIFICATION

Interstate Route	═	State Route	═
US Route	═	Local Road	═
Ramp	─	4WD	- - -

Interstate Route — US Route — State Route ○

MOUNT VERNON, IL
2012