

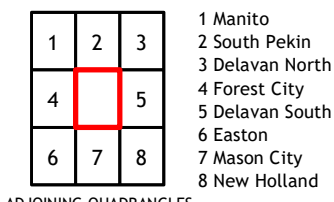
**Produced by the United States Geological Survey**  
 North American Datum of 1983 (NAD83)  
 World Geodetic System of 1984 (WGS84). Projection and  
 1 000-metre grid: Universal Transverse Mercator, Zone 16T  
 This map is not a legal document. Boundaries may be  
 generalized for this map scale. Private lands within government  
 reservations may not be shown. Obtain permission before  
 entering private lands.

Images.....	NAP, July 1989	
Roads.....	U.S. Census Bureau, 2017	
Names.....	CNGS, 1980	
Hydrography.....	National Hydrography Dataset, 2004	2018
Contours.....	National Elevation Dataset, 2018	
Boundaries.....	Multiple sources; see metadata file	2018
County.....	Survey System, 2018	2020
Wetlands.....	FWS National Wetlands Inventory	Not Available



CONTOUR INTERVAL 5 FEET  
NORTH AMERICAN VERTICAL DATUM OF 1988




This map was produced to conform with the  
National Geospatial Program US Topo Product Standard.



### ROAD CLASSIFICATION

Expressway		Local Connector	
Secondary Hwy		Local Road	
Ramp		4WD	

 Interstate Route	 US Route	 State Route
--	--	---

**NATRONA, IL**  
**2021**

