

Produced by the United States Geological Survey North American Datum of 1983 (NAD83) World Geodetic System of 1984 (WGS84) Projection and 1 000-meter grid/Universal Transverse Mercator, Zone 15S165

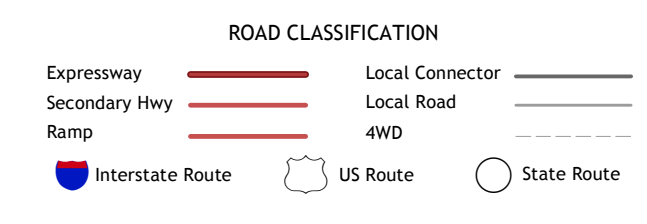
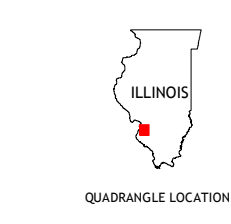
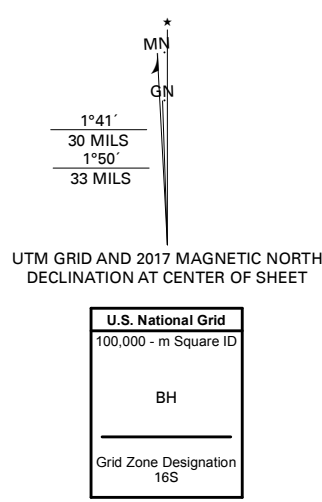


Table with 3 columns and 3 rows showing adjacent quadrangles: 1 Monks Mound, 2 Collinsville, 3 Saint Jacob, 4 French Village, 5 Lebanon, 6 Millstadt, 7 Freeburg, 8 Mascoutah

