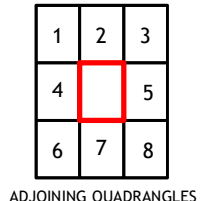





CONTOUR INTERVAL 5 FEET
NORTH AMERICAN VERTICAL DATUM OF 1988

This map was produced to conform with the
National Geospatial Program US Topo Product Standard.



- 1 Piper City
2 La Hogue
3 Gilman
4 Buckley NW
5 Onarga East
6 Melvin East
7 Buckley
8 Cissna Park

- ### ROAD CLASSIFICATION
- | | | | |
|---------------|---|-----------------|---|
| Expressway | | Local Connector | |
| Secondary Hwy | | Local Road | |
| Ramp | | 4WD | |
-  Interstate Route  US Route  State Route

ONARGA WEST, IL
2021

