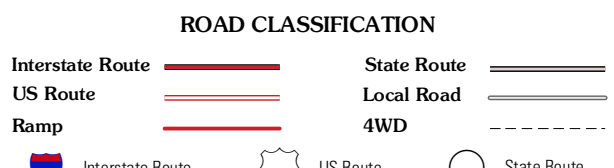
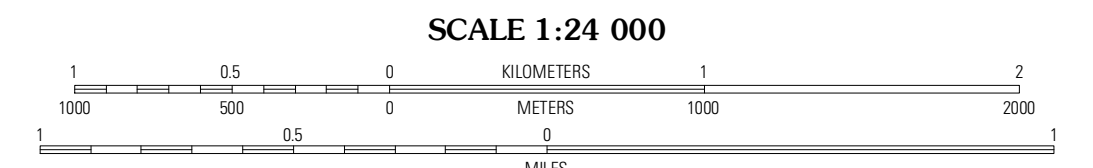
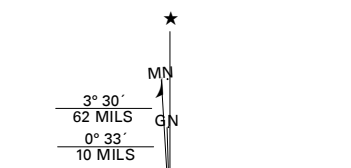


Produced by the United States Geological Survey North American Datum of 1983 (NAD83) World Geodetic System of 1984 (WGS84). Projection and 1 000-meter grid: Universal Transverse Mercator, Zone 16T 10 000-foot ticks: Illinois Coordinate System of 1983 (east zone)



Imagery: NAIP, August 2011
Roads: ©2006-2011 TomTom
Names: ©GNIS, 2011
Hydrography: National Hydrography Dataset, 2011
Contours: National Elevation Dataset, 2003
Boundaries: Census, IBWC, IBC, USGS, 1972 - 2010

UTM GRID AND 2012 MAGNETIC NORTH DECLINATION AT CENTER OF SHEET
U.S. National Grid
100,000-m Square ID
DM
Grid Zone Designation 18T

CONTOUR INTERVAL 10 FEET
NORTH AMERICAN VERTICAL DATUM OF 1988

This map was produced to conform with the National Geospatial Program US Topo Product Standard, 2011. A metadata file associated with this product is draft version 0.6.3

Table with 3 columns: Wheeling, Highland Park, Highland Park OE E, Arlington Heights, Park Ridge, Evanston, Elmhurst, River Forest, Chicago Loop

PARK RIDGE, IL 2012

ADJOINING 7.5' QUADRANGLES