

Produced by the United States Geological Survey
North American Datum of 1983 (NAD83)
World Geodetic System of 1984 (WGS84)
This map is not a legal document. Boundaries may be generalizations for this map scale.

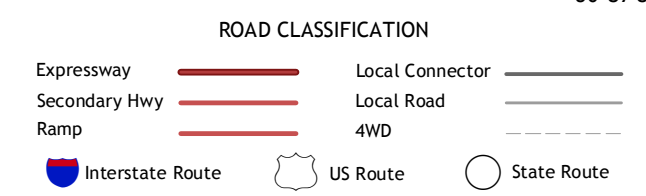
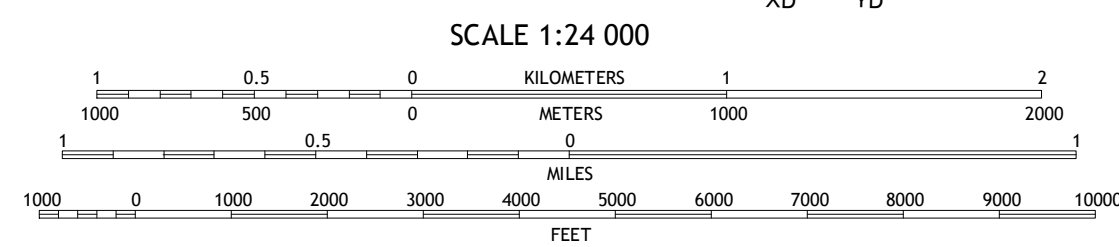
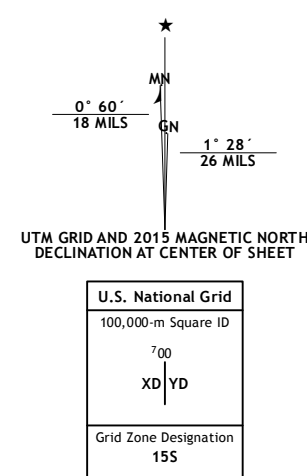


Table with 8 columns and 2 rows listing adjoining quadrangles: 1 Pittsfield, 2 Milton, 3 Bedford, 4 Pleasant Hill East, 5 Pearl East, 6 Anhad, 7 Pleasant Dale Valley, 8 Kampsville.

PEARL WEST, IL 2015

