

CONTOUR INTERVAL 10 FEET  
NORTH AMERICAN VERTICAL DATUM OF 1988







This map was produced to conform with the  
National Geospatial Program US Topo Product Standard, 2011.  
A metadata file associated with this product is draft version 0.6.18






1	2	3	1 La Grange
4		5	2 Long Island
6	7	8	3 Mendon
			4 Maywood
			5 Quincy East
			6 Palmyra
			7 Quincy SW
			8 Marblehead

ADJOINING QUADRANGLES

### ROAD CLASSIFICATION

Expressway		Local Connector	
Secondary Hwy		Local Road	
Ramp		4WD	

 Interstate Route     US Route     State Route

QUINCY WEST, IL-MO  
2015

