USGS
science for a changing world

U.S. DEPARTMENT OF THE INTERIOR
U. S. GEOLOGICAL SURVEY

The National Map
US Topo

RIPLEY QUADRANGLE
ILLINOIS
7.5-MINUTE SERIES

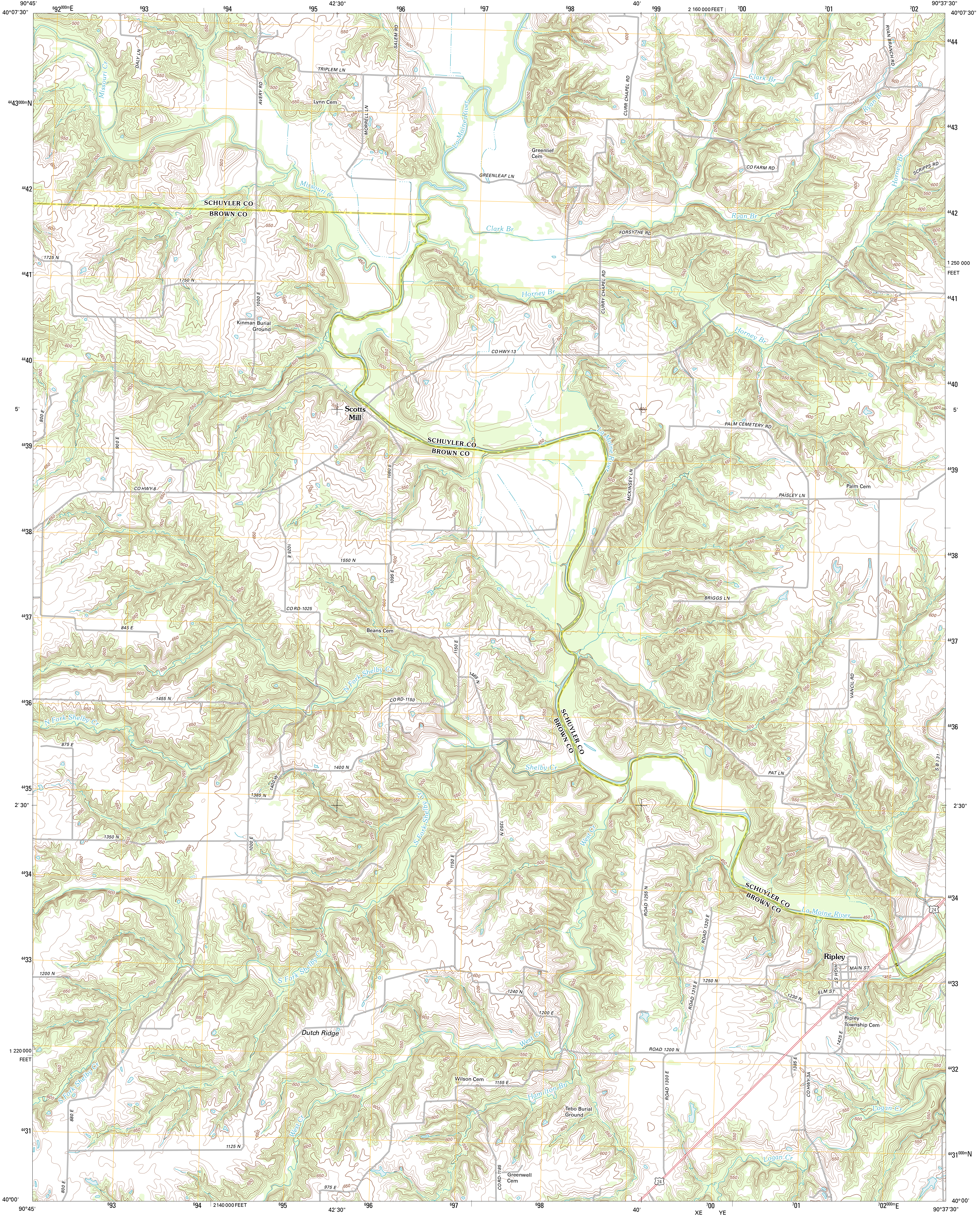
90°45'
40°07'30"
692000mE
693
694
695
42'30"
696
697
698
40'
699
2 160 000 FEET
XE
YE
700
701
702
90°37'30"
4444
4443000mN
4443
4442
4441
1 250 000 FEET
4440
5'
4439
4438
4437
4436
4435
2'30"
4434
4433
4432
1 220 000 FEET
4431
4431000mN
40°00'
2140 000 FEET
702000mE
Missouri Cr
DALY LN
AVERY RD
TRIPLEM LN
SALEM RD
Lynn Cem
MORRELL LN
La Moine River
GREENLEAF LN
Greenlief Cem
CURR CHAPEL RD
Clark Br
RYAN BRANCH RD
Ryan Br
CO FARM RD
Horney Br
SCRIPPS RD
SCHUYLER CO
BROWN CO
Missouri Cr
FORSYTHE RD
1725 N
1750 N
1000 E
Kinman Burial Ground
CURRY CHAPEL RD
CO HWY-13
800 E
Scotts Mill
PALM CEMETERY RD
900 E
1080 E
MCKINSEY LN
CO HWY-8
PAISLEY LN
Palm Cem
1025 E
1550 N
1095 E
BRIGGS LN
CO RD-1025
845 E
Beans Cem
1150 E
1465 N
N Fork Shelby Cr
VANCIL RD
1455 N
CO RD-1150
875 E
1400 N
Shelby Cr
PAT LN
S B I 31
1385 N
1400 W
S Fork Shelby Cr
1350 N
West Cr
ROAD 1255 N
ROAD 1320 E
La Moine River
24
Ripley
MAIN ST
HIGH ST
1200 N
1250 N
ROAD 1315 E
1230 N
ELM ST
1240 N
1200 E
Ripley Township Cem
1425 E
Dutch Ridge
ROAD 1200 N
Wilson Cem
1155 E
Hamilton Br
ROAD 1300 E
1385 E
CO HWY-3A
Tebo Burial Ground
Logan Cr
880 E
1125 N
CO RD-1185
Greenwell Cem
975 E
800 E

Produced by the United States Geological Survey
North American Datum of 1983 (NAD83)
World Geodetic System of 1984 (WGS84). Projection and
1 000-meter grid: Universal Transverse Mercator, Zone 15T
10 000-foot ticks: Illinois Coordinate System of 1983 (west zone)

Imagery..NAIP, August 2011
Roads...©2006-2011 TomTom
Names...GNIS, 2011
Hydrography.................National Hydrography Dataset, 2011
Contours...........................National Elevation Dataset, 2008
Boundaries.............Census, IBWC, IBC, USGS, 1972 - 2010

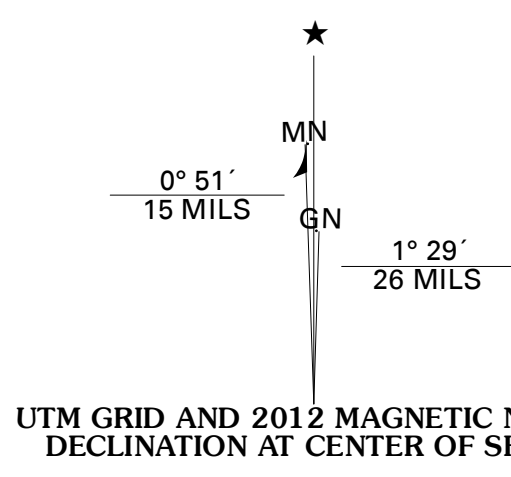
MN
GN
0° 51´
15 MILS
1° 29´
26 MILS

UTM GRID AND 2012 MAGNETIC NORTH DECLINATION AT CENTER OF SHEET

U.S. National Grid
100,000-m Square ID
700
XE | YE
Grid Zone Designation
15T

SCALE 1:24 000

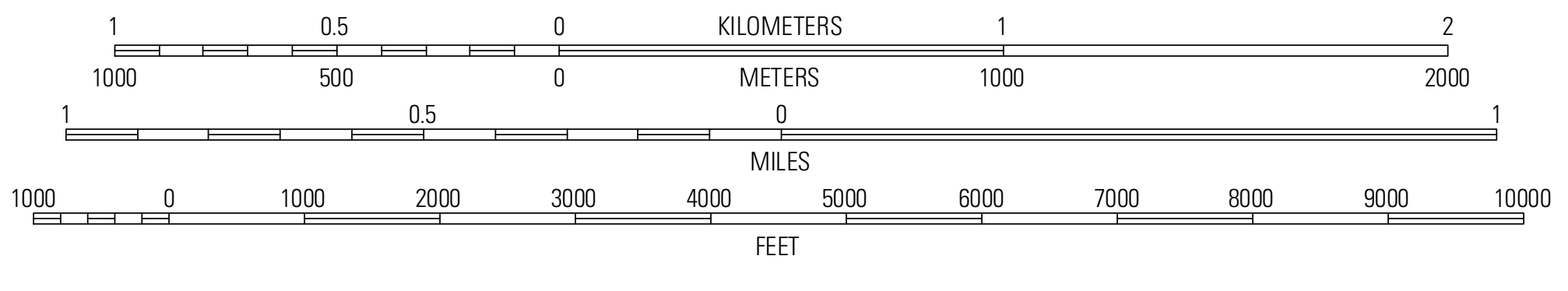
1
0.5
0
KILOMETERS
1
2
1000
500
0
METERS
1000
2000
1
0.5
0
MILES
1
1000
0
1000
2000
3000
4000
5000
6000
7000
8000
9000
10000
FEET

CONTOUR INTERVAL 10 FEET
NORTH AMERICAN VERTICAL DATUM OF 1988

This map was produced to conform with the
National Geospatial Program US Topo Product Standard, 2011.
A metadata file associated with this product is draft version 0.6.3

XE
YE
ILLINOIS

QUADRANGLE LOCATION

Camden	Erwin	Rushville North
Lake Mount Sterling	Ripley	Rushville South
Mount Sterling	Versailles	Cooperstown

ADJOINING 7.5' QUADRANGLES

ROAD CLASSIFICATION

Interstate Route	▬	State Route	▬
US Route	═	Local Road	▬
Ramp	▬	4WD	- - -

Interstate Route US Route State Route

RIPLEY, IL
2012