U.S. DEPARTMENT OF THE INTERIOR
U.S. GEOLOGICAL SURVEY

The National Map US Topo

RIPLEY QUADRANGLE
ILLINOIS
7.5-MINUTE SERIES

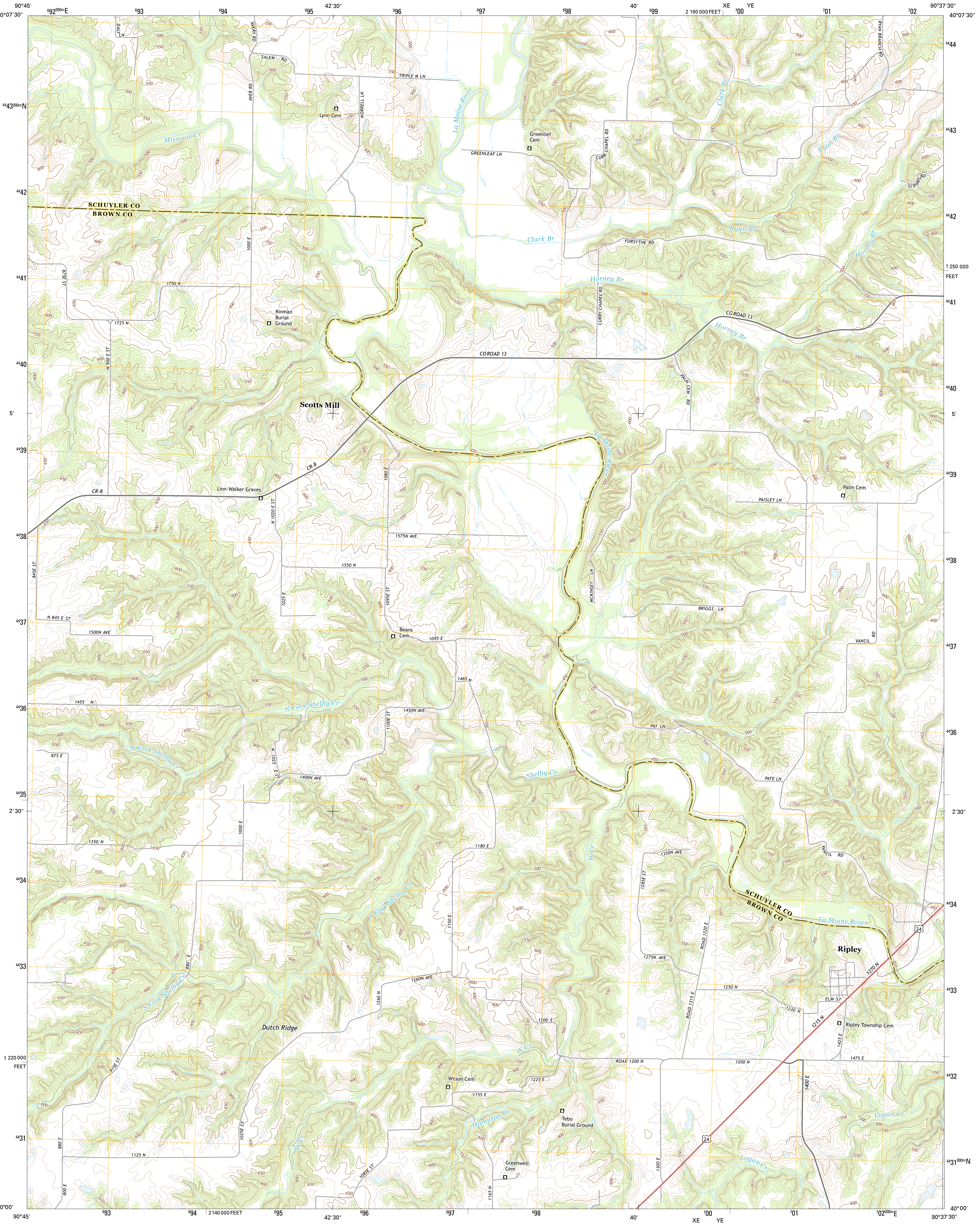
90°45'
40°07'30"
692000mE
693
694
695
42'30"
696
697
698
40'
699
2 160 000 FEET
XE
YE
700
701
702
90°37'30"
40°07'30"
4444
4443000mN
4443
4442
1 250 000 FEET
4441
4440
5'
4439
4438
4437
4436
4435
2'30"
4434
4433
1 220 000 FEET
4432
4431
4431000mN
DALY LN
AVERY RD
SALEM RD
TRIPLE M LN
AVER RD
Lynn Cem
MORRELL LN
La Moine River
Missouri Cr
GREENLEAF LN
Greenlief Cem
CURRY CHAPEL RD
Clark Br
RYAN BRANCH RD
Ryan Br
SCRIPPS RD
SCHUYLER CO
BROWN CO
Clark Br
FORSYTHE RD
Ryan Br
Horney Br
1000 E
875E ST
1750 N
1725 N
Kinman Burial Ground
CO ROAD 13
Horney Br
N 900 E ST
CURRY CHAPEL RD
PALM CEM RD
Scotts Mill
CR-8
Linn-Walker Graves
N 1020 E ST
1080 E
PAISLEY LN
Palm Cem
1575N AVE
845E ST
1550 N
MCKINSEY LN
1025 E
1095E ST
BRIGGS LN
N 845 E ST
VANCIL RD
1500N AVE
Beans Cem
1095 E
1465 N
1455 N
N Fork Shelby Cr
1450N AVE
1100E ST
PAT LN
875 E
N Fork Shelby Cr
N 1025 E ST
1400N AVE
Shelby Cr
PATE LN
1000 E
1350 N
1180 E
W Cr
1350N AVE
VANCIL RD
1285E ST
S Fork Shelby Cr
1150 E
SCHUYLER CO
BROWN CO
La Moine River
ROAD 1320 E
24
1275N AVE
Ripley
880 E
S Fork Shelby Cr
1260N AVE
1260 N
1270 N
1250 N
ELM ST
1230 N
ROAD 1315 E
Dutch Ridge
1200 E
1215 N
Ripley Township Cem
1425 E
915E ST
W Cr
ROAD 1200 N
1200 N
1475 E
Wilson Cem
1225 E
1155 E
1400 E
Hamilton Br
Tebo Burial Ground
Logan Cr
24
1025E ST
W Cr
880 E
1125 N
1085E ST
Logan Cr
Greenwell Cem
1300 E
800 E
1165 N
40°00'
90°45'
693
694
2140000 FEET
695
42'30"
696
697
698
40'
700
XE
YE
701
702000mE
90°37'30"
40°00'

Produced by the United States Geological Survey
North American Datum of 1983 (NAD83)
World Geodetic System of 1984 (WGS84). Projection and
1 000-meter grid: Universal Transverse Mercator, Zone 15T
10 000-foot ticks: Illinois Coordinate System of 1983 (west zone)

This map is not a legal document. Boundaries may be generalized for this map scale. Private lands within government reservations may not be shown. Obtain permission before entering private lands.

Imagery....................NAIP, June 2014
Roads....................HERE, ©2013 - 2014
Names....................GNIS, 2015
Hydrography....................National Hydrography Dataset, 2014
Contours....................National Elevation Dataset, 2008
Boundaries............Multiple sources; see metadata file 1972 - 2015

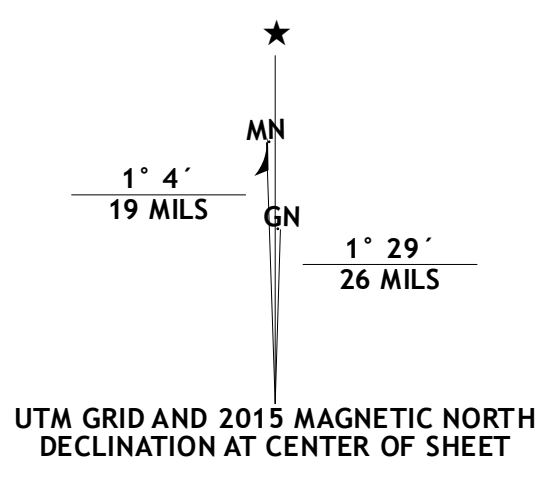
MN
GN
1° 4´
19 MILS
1° 29´
26 MILS

UTM GRID AND 2015 MAGNETIC NORTH DECLINATION AT CENTER OF SHEET

U.S. National Grid
100,000-m Square ID
700
XE YE
Grid Zone Designation
15T

SCALE 1:24 000

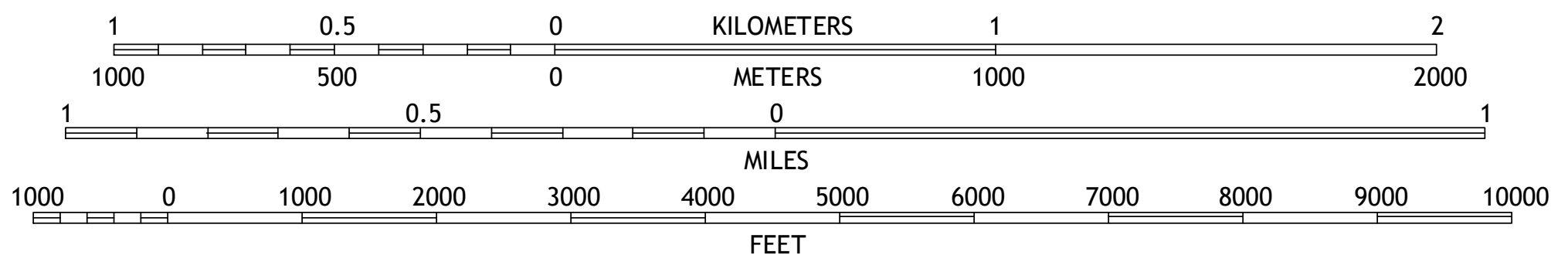
1
0.5
0
KILOMETERS
1
2
1000
500
0
METERS
1000
2000
1
0.5
0
MILES
1
1000
0
1000
2000
3000
4000
5000
6000
7000
8000
9000
10000
FEET

CONTOUR INTERVAL 10 FEET
NORTH AMERICAN VERTICAL DATUM OF 1988

This map was produced to conform with the National Geospatial Program US Topo Product Standard, 2011.
A metadata file associated with this product is draft version 0.6.18

XE YE

QUADRANGLE LOCATION

ROAD CLASSIFICATION

Expressway
Secondary Hwy
Ramp
Local Connector
Local Road
4WD
Interstate Route
US Route
State Route

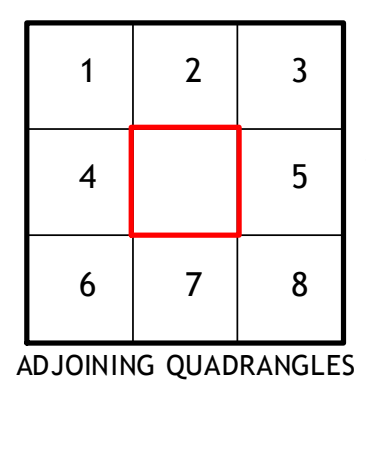

ADJOINING QUADRANGLES

1 Camden
2 Erwin
3 Rushville North
4 Lake Mount Sterling
5 Rushville South
6 Mount Sterling
7 Versailles
8 Cooperstown

RIPLEY, IL
2015

NSN. 7643016365718
NGA REF NO. USGSX24K37994