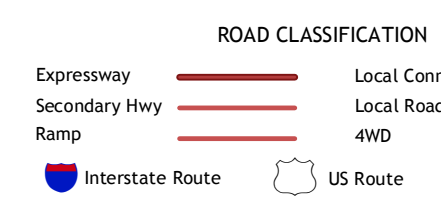
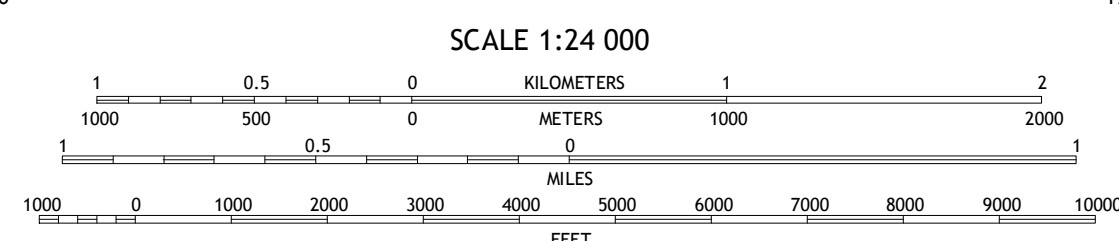
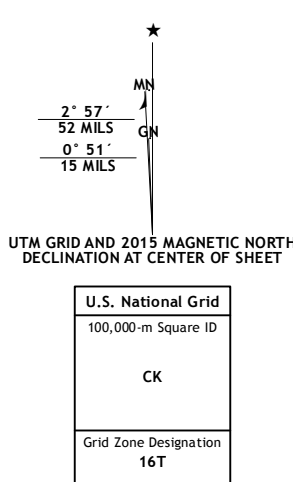


Produced by the United States Geological Survey
North American Datum of 1983 (NAD83)
World Geodetic System of 1984 (WGS84). Projection and
1 000-meter grid: Universal Transverse Mercator, Zone 16T
10 000-foot ticks: Illinois Coordinate System of 1983 (east zone)

This map is not a legal document. Boundaries may be generalized for this map scale. Private lands within government reservations may not be shown. Obtain permission before entering private lands.



ADJOINING QUADRANGLES

1	2	3
4	5	6
7	8	

- 1 Foosland
- 2 Fisher
- 3 Rantoul
- 4 Mahomet
- 5 Thomasboro
- 6 Seymour
- 7 Bondville
- 8 Urbana

RIISING, IL
2015

