


Produced by the United States Geological Survey

North American Datum of 1983 (NAD83)
World Geodetic System of 1984 (WGS84). Projection and
1 000-meter grid: Universal Transverse Mercator, Zone 16T
This map is not a legal document. Boundaries may be
generalized for this map scale. Private lands within government
reservations may not be shown. Obtain permission before
entering private lands.

Imagery.....	NALIP, September 2019 - September 2019
Roads.....	U.S. Census Bureau, 2017
Names.....	GNIS, 1980 - 2020
Hydrography.....	National Hydrography Dataset, 2004 - 2018
Contours.....	National Elevation Dataset, 2015 - 2019
Boundaries.....	Multiple sources; see metadata file 2018 - 2019
Public Land Survey System.....	BLM, 2020
Wetlands.....	FWS National Wetlands Inventory Not Available



CONTOUR INTERVAL 5 FEET
NORTH AMERICAN VERTICAL DATUM OF 1988

This map was produced to conform with the
National Geospatial Program US Topo Product Standard










QUADRANGLE LOCATION


1	2	3	1 Foosland
4		5	2 Fisher
6	7	8	3 Rantoul

4 Mahomet
5 Thomasb
6 Seymour
7 Bondville
8 Urbana

ROAD CLASSIFICATION

Expressway  Local Connector 
Secondary Hwy Local Road
Ramp  4WD 
 Interstate Route  US Route  State Route

RISING, IL
2021



NGA REF NO. USGSX24K38005