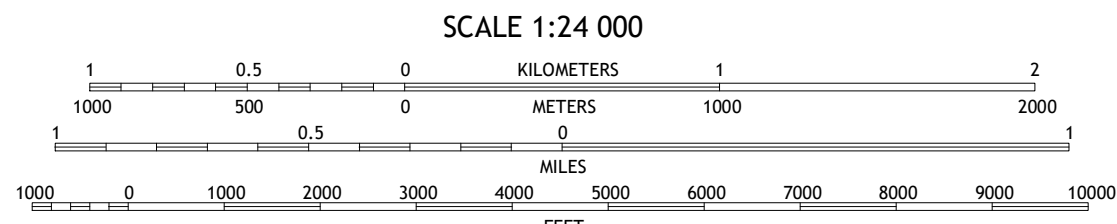
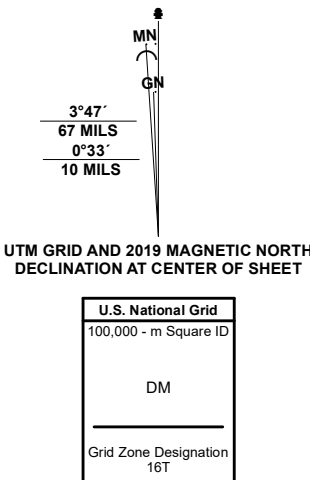


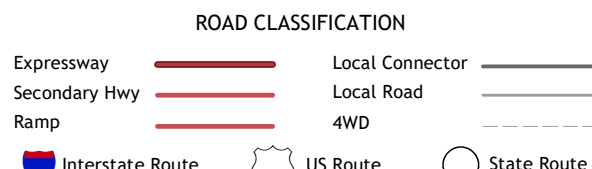
Produced by the United States Geological Survey

North American Datum of 1983 (NAD83)
World Geodetic System of 1984 (WGS84). Projection and
1 000-meter grid/Universal Transverse Mercator, Zone 16T
This map is not a legal document. Boundaries may be
generalized for this map scale. Private lands within government
reservations may not be shown. Obtain permission before
entering private lands.
Imagery.....NAIP, August 2019 - August 2019
U.S. Census Bureau, 2017
Names.....GNIS, 1980 - 2020
Hydrography.....National Hydrography Dataset, 2002 - 2020
Contours.....National Elevation Dataset, 2003
Boundaries.....Multiple sources: see metadata file 2018
Public Land Survey System.....BLM, 2020
Wetlands.....FWS National Wetlands Inventory Not Available



1	2	3
4	5	6
7	8	9

1 Arlington Heights
2 Park Ridge
3 Evanston
4 Elmhurst
5 Chicago Loop
6 Hinsdale
7 Berwyn
8 Englewood



RIVER FOREST, IL
2021

1643016365721
NSN 7540-01-6365-721
USGS REF NO. USGSXZ4K36031