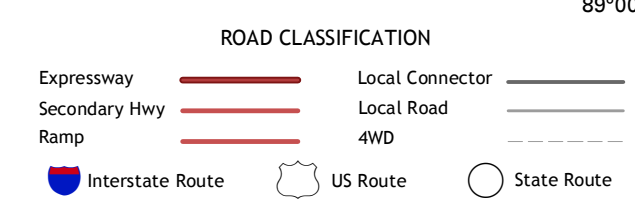
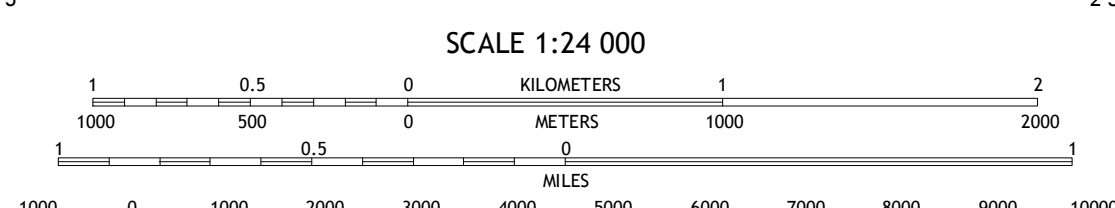
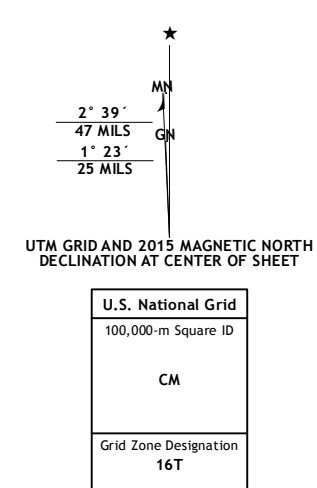


Produced by the United States Geological Survey
North American Datum of 1983 (NAD83)
World Geodetic System of 1984 (WGS84). Projection and
1:100,000-meter grid: Universal Transverse Mercator, Zone 16T
10 000-foot ticks: Illinois Coordinate System of 1983 (west zone)
This map is not a legal document. Boundaries may be
generalized for this map scale. Private lands within government
reservations may not be shown. Obtain permission before
entering private lands.

Imagery:NAIP, June 2014
Roads:HERE, ©2013 2014
Names:GNIS, 2015
Hydrography:National Hydrography Dataset, 2014
Contours:National Elevation Dataset, 2009
Boundaries:Multiple sources; see metadata file 1972_2015



ADJOINING QUADRANGLES

1	2	3
4	5	6
7	8	9

1 Winnebago
2 Rockford North
3 Caledonia
4 Kishwaukee
5 Cherry Valley
6 Sittman Valley
7 Kings
8 Fairdale

ROCKFORD SOUTH, IL
2015

