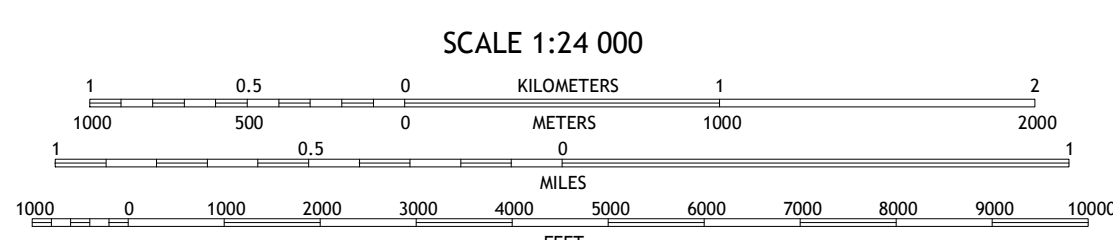

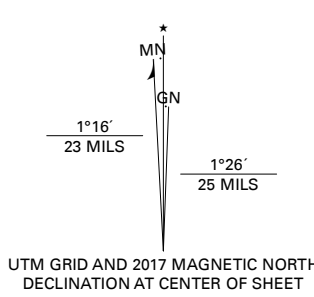


Produced by the United States Geological Survey

North American Datum of 1983 (NAD83)
World Geodetic System of 1984 (WGS84) Projection and
1 000 meter grid/Universal Transverse Mercator, Zone 17T
This map is not a legal document. Boundaries may be
generalized for this map scale. Private lands within government
reservations may not be shown. Obtain permission before
entering private lands.

Imagery.....NAIP, July 2015 - October 2015
Roads.....U.S. Census Bureau, 2017
Names.....GNIS, 1979 - 2016
Hydrography.....National Hydrography Dataset, 2006 - 2014
Contours.....National Elevation Dataset, 2016
Boundaries.....Multiple sources; see metadata file, 2014 - 2016
Public Land Survey System.....BLM, 2017
Wetlands.....FWS National Wetlands Inventory, 1984



CONTOUR INTERVAL 10 FEET
NORTH AMERICAN VERTICAL DATUM OF 1988
This map was produced to conform with the
National Geospatial Program US Topo Product Standard, 2011.
A metadata file associated with this product is draft version 0.6.18



1	2	3
4	5	6
7	8	

- 1 Keithsburg
- 2 Seaton
- 3 Little York
- 4 Okonkwa
- 5 Menmouth
- 6 Gladstone
- 7 Kirkwood West
- 8 Kirkwood East

