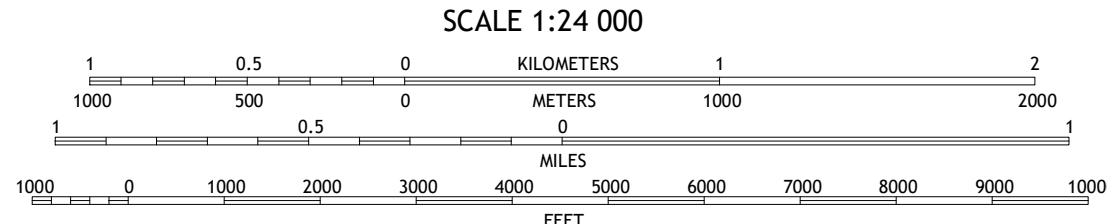
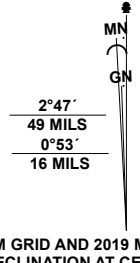


Produced by the United States Geological Survey

North American Datum of 1983 (NAD83)
World Geodetic System of 1984 (WGS84) Projection and
1 000-meter grid/Universal Transverse Mercator, Zone 16S
This map is not a legal document. Boundaries may be
generalized for this map scale. Private lands within government
reservations may not be shown. Obtain permission before
entering private lands.

Imagery.....NAIP, September 2019 - September 2019
Roads.....U.S. Census Bureau, 2017
Roads within US Forest Service Lands.....USFS Data
with limited Forest Service updates, 2013 - 2017
Names.....National Hydrography Dataset, 2002 - 2020
Hydrography.....National Hydrography Dataset, 2002 - 2020
Contours.....National Elevation Dataset, 2014
Boundaries.....Multiple sources; see metadata file 2017 2019
Public Land Survey System.....BLM, 2020
Wetlands.....FWS National Wetlands Inventory Not Available



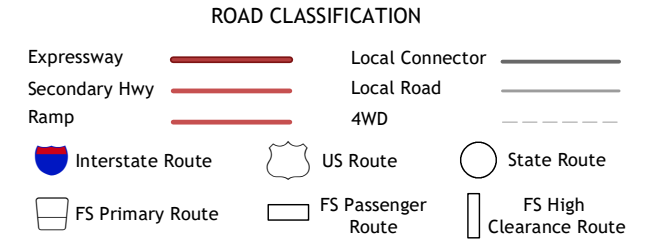
CONTOUR INTERVAL 20 FEET
NORTH AMERICAN VERTICAL DATUM OF 1988
This map was produced to conform with the
National Geospatial Program US Topo Product Standard.



QUADRANGLE LOCATION

1	2	3
4	5	6
7	8	9

1 Galatia
2 Eldorado
3 Ridgway
4 Harrisburg
5 Equality
6 Eddyville
7 Herod
8 Karbers Ridge



Check with local Forest Service unit
for current travel conditions and restrictions.

RUDEMENT, IL
2021

