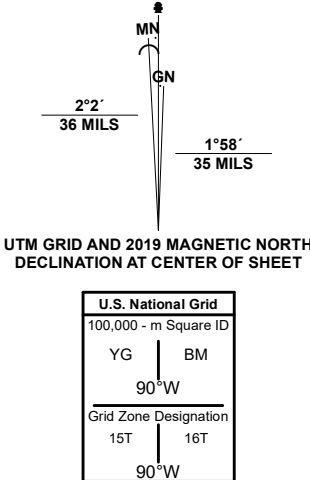


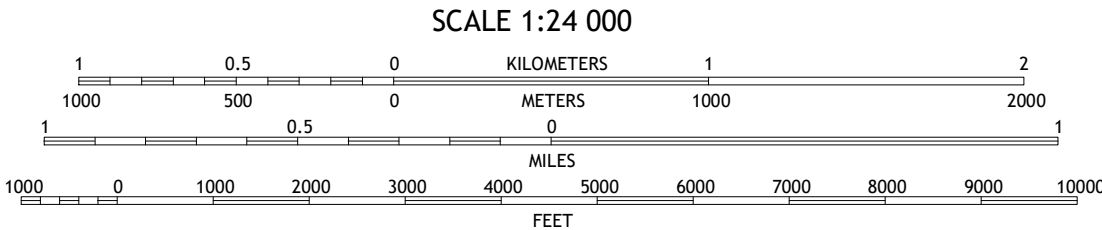
Produced by the United States Geological Survey

North American Datum of 1983 (NAD83)
World Geodetic System of 1984 (WGS84). Projection and
1 000-meter grid/Universal Transverse Mercator, Zone 15T
This map is not a legal document. Boundaries may be
generalized for this map scale. Private lands within government
reservations may not be shown. Obtain permission before
entering private lands.

Imagery.....NAIP, August 2019 - August 2019
Roads.....U.S. Census Bureau, 2017
Names.....GNIS, 1980 - 2020
Hydrography.....National Hydrography Dataset, 2005 - 2018
Contours.....National Elevation Dataset, 2015
Boundaries.....Multiple sources: see metadata file, 2018 - 2020
Public Land Survey System.....BLM, 2020
Wetlands.....FWS National Wetlands Inventory Not Available



U.S. National Grid
100,000 - in Square ID
YO BM
90° W
Grid Zone Designation
15T 16T
90° W



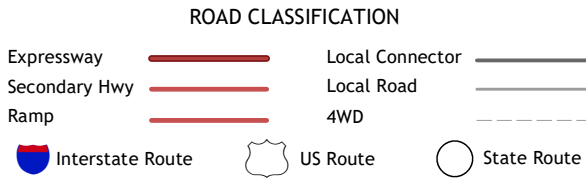
CONTOUR INTERVAL 20 FEET
NORTH AMERICAN VERTICAL DATUM OF 1988
This map was produced to conform with the
National Geospatial Program US Topo Product Standard.



QUADRANGLE LOCATION

1	2	3
4	5	6
7	8	9

1 Savanna
2 Wacker
3 Mount Carroll
4 Clinton NW
5 Fair Haven
6 Clinton
7 Union Grove
8 Morrison



THOMSON, IL
2021

