


Produced by the United States Geological Survey

This map is not a legal document. Boundaries may be generalized for this map scale. Private lands within government reservations may not be shown. Obtain permission before entering private lands.

Imagery.....	NAIP, July 2019	July 2017
Roads.....	U.S. Census Bureau,	2019
Names.....	GNIS, 1980-2020	
Hydrography.....	National Hydrography Dataset, 2006 -	2019
Contours.....	National Elevation Dataset	2019
Boundaries.....	Multiple sources; see metadata file	2018 - 2019
Public Land Survey System.....	BLM,	2020
Wetlands.....	FWS National Wetlands Inventory	Not Available



CONTOUR INTERVAL 10 FEET
NORTH AMERICAN VERTICAL DATUM OF 1988

This map was produced to conform with the
National Geospatial Program US Topo Product Standard






QUADRANGLE LOCATION

1	2	3
4		5
6	7	8

- 1 Lake Mount Sterling
- 2 Ripley
- 3 Rushville South
- 4 Mount Sterling
- 5 Cooperstown
- 6 Perry West
- 7 Perry East
- 8 Meredosia

ROAD CLASSIFICATION

Expressway Local Connector
Secondary Hwy Local Road
Ramp 4WD

 Interstate Route  US Route  State Route

VERSAILLES II

2021



NGA REF NO. USGSX24K46835