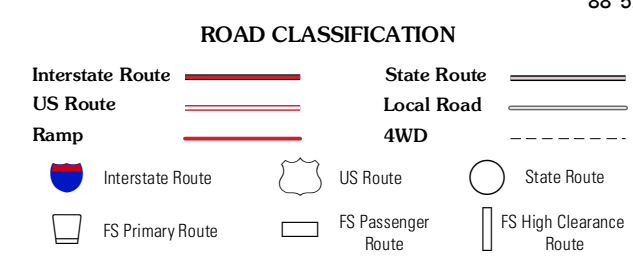
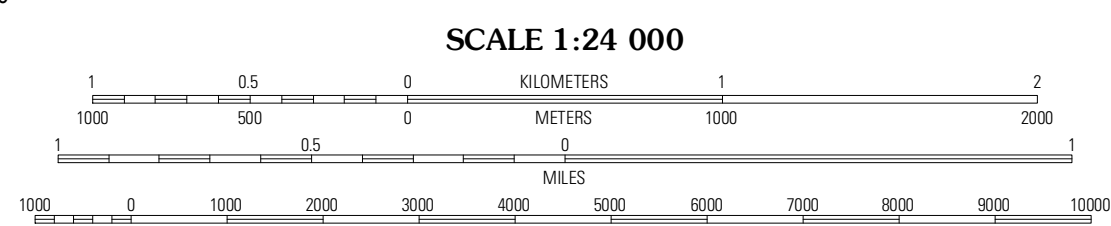
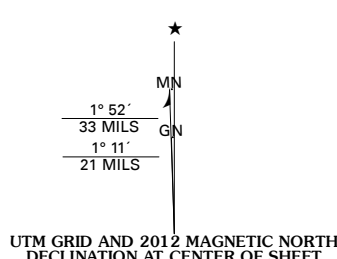


Produced by the United States Geological Survey
North American Datum of 1983 (NAD83)
World Geodetic System of 1984 (WGS84). Projection and
1 000-meter grid: Universal Transverse Mercator, Zone 16S
10 000-foot ticks: Illinois Coordinate System of 1983 (east zone)



Imagery.....NAP, August 2011
Roads.....©2006-2011 TomTom
Roads within US Forest Service Lands.....FSTopo. Data with limited Forest Service updates, 2009
Names.....©GNIS, 2011
Hydrography.....National Hydrography Dataset, 2011
Contours.....National Elevation Dataset, 2009
Boundaries.....Census, IBWC, IBC, USGS, 1972 - 2010

U.S. National Grid	CG
100,000m Square ID	Grid Zone Designation
16S	18S

CONTOUR INTERVAL 10 FEET
NORTH AMERICAN VERTICAL DATUM OF 1988

This map was produced to conform with the National Geospatial Program US Topo Product Standard, 2011. A metadata file associated with this product is draft version 0.6.3

QUADRANGLE LOCATION

Lick Creek	Goreville	Creal Springs
Mount Pleasant	Vienna	Bloomfield
Cypress	Karnak	Mernmet

VIENNA, IL
2012

ADJOINING 7.5 QUADRANGLES