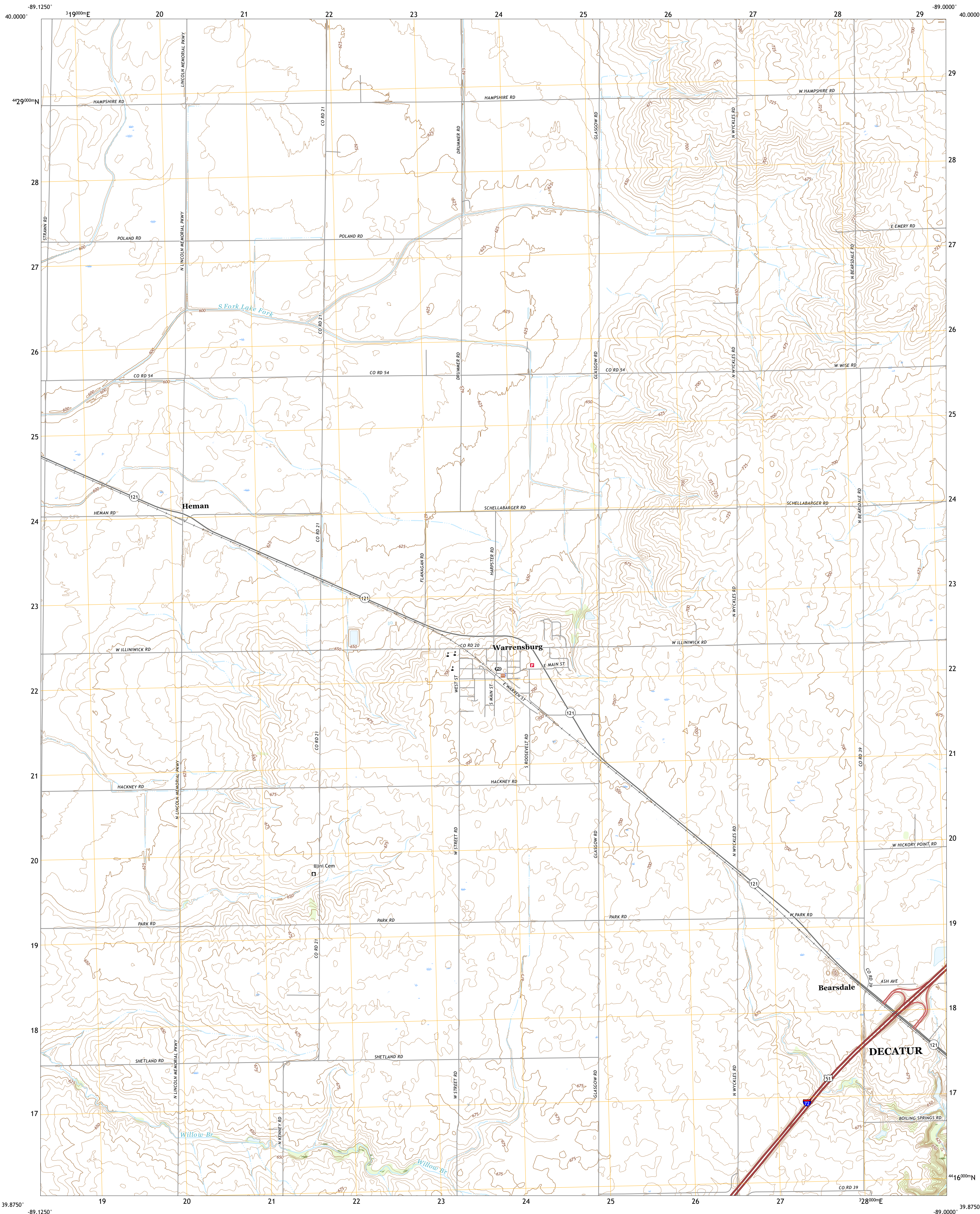




U.S. DEPARTMENT OF THE INTERIOR
U.S. GEOLOGICAL SURVEY

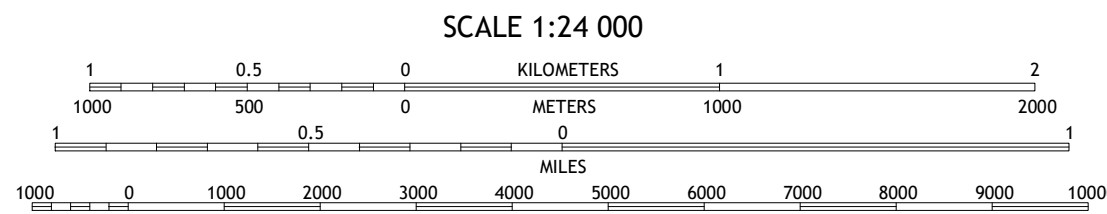
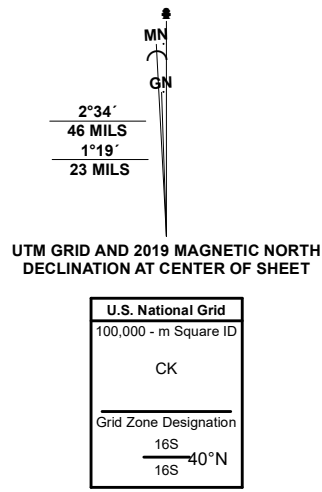


WARRENSBURG QUADRANGLE
ILLINOIS - MACON COUNTY
7.5-MINUTE SERIES



Produced by the United States Geological Survey

North American Datum of 1983 (NAD83)
World Geodetic System of 1984 (WGS84). Projection and
1 000-meter grid/Universal Transverse Mercator, Zone 16S
This map is not a legal document. Boundaries may be
generalized for this map scale. Private lands within government
reservations may not be shown. Obtain permission before
entering private lands.
Imagery.....NAIP, October 2019 - October 2019
Roads.....U.S. Census Bureau, 2017
Names.....GNIS, 1980 - 2020
Hydrography.....National Hydrography Dataset, 2004 - 2018
Contours.....National Elevation Dataset, 2017
Boundaries.....Multiple sources: see metadata file, 2018
Public Land Survey System.....BLM, 2020
Wetlands.....FWS National Wetlands Inventory Not Available



| | | |
|---|---|---|
| 1 | 2 | 3 |
| 4 | 5 | 6 |
| 7 | 8 | 9 |

1 Chestnut
2 Kenney
3 Maroa
4 Latham
5 Forsyth
6 Niantic
7 Harrisstown
8 Decatur

| ROAD CLASSIFICATION | |
|---------------------|-----------------|
| Expressway | Local Connector |
| Secondary Hwy | Local Road |
| Ramp | 4WD |
| Interstate Route | US Route |
| | State Route |

WARRENSBURG, IL

2021



NSN 716 430 1 636 588 6
NSA REF NO. USGS X 2 4 K 4 7 5 2 9