

Produced by the United States Geological Survey North American Datum of 1983 (NAD83) World Geodetic System of 1984 (WGS84)...

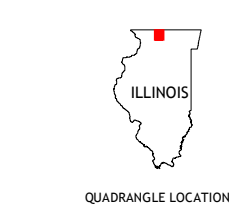
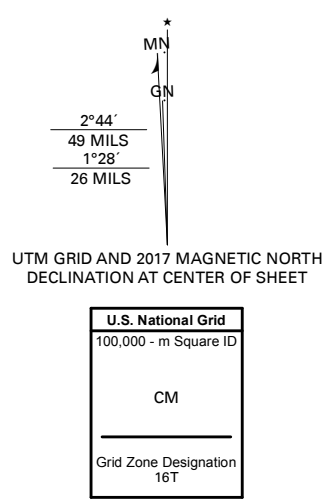
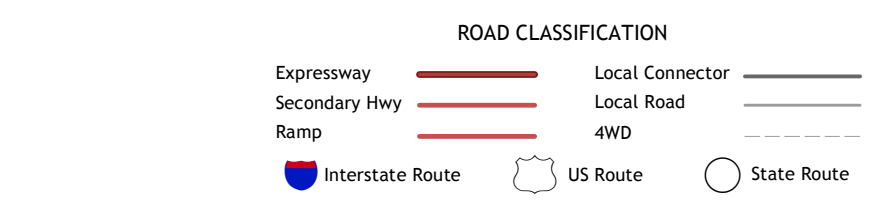


Table with 3 columns and 3 rows showing adjacent quadrangles.



- 1 Durand 2 Shirland 3 South Beloit 4 Potosi 5 Rockford North 6 Seward 7 Kishwaukee 8 Rockford South

