

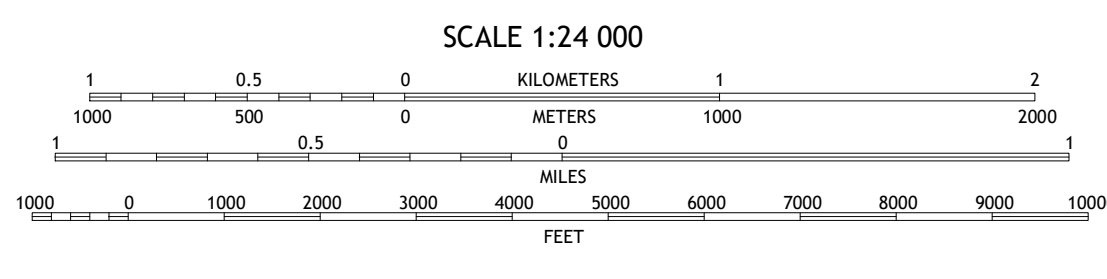
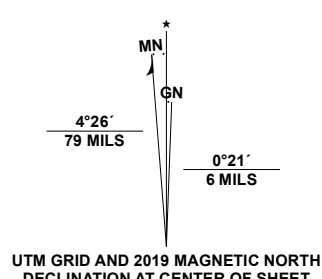
Produced by the United States Geological Survey

North American Datum of 1983 (NAD83) World Geodetic System of 1984 (WGS84) Projection and 1 000-meter grid/Universal Transverse Mercator, Zone 16S

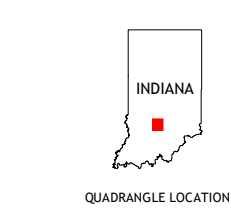
This map is not a legal document. Boundaries may be generalized for this map scale. Private lands within government reservations may not be shown. Obtain permission before entering private lands.

Imagery: NIP, June 2020 - June 2020 Roads: U.S. Census Bureau, 2016 - 2019 Roads within US Forest Service with limited Forest Service updates, 2016

Names: National Hydrography Dataset, 2002 - 2020 Contours: National Elevation Dataset, 2016 Boundaries: Multiple sources; see metadata file 2017 - 2021 Public Land Survey System: BLM, 2020 Wetlands: FWS National Wetlands Inventory 1980



CONTOUR INTERVAL 10 FEET NORTH AMERICAN VERTICAL DATUM OF 1988 This map was produced to conform with the National Geospatial Program US Topo Product Standard.



ADJOINING QUADRANGLES table with 3x3 grid of numbers 1-9 and corresponding place names: 1 Bloomington, 2 Unionville, 3 Belmont, 4 Clear Creek, 5 Ellettsville, 6 Oolitic, 7 Bartletttsville, 8 Norman.

ROAD CLASSIFICATION legend table with symbols for Expressway, Secondary Hwy, Interstate Route, FS Primary Route, Local Connector, Local Road, 4WD, FS Passenger Route, FS High Clearance Route, State Route, and Clearing Route.

Check with local Forest Service unit for current travel conditions and restrictions.

ALLENS CREEK, IN 2022

