
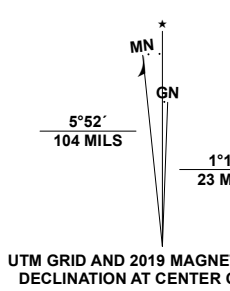


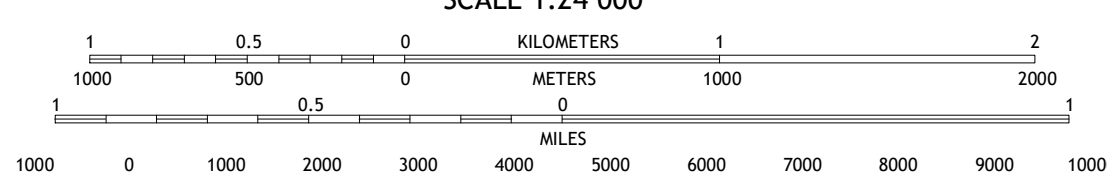
Produced by the United States Geological Survey

North American Datum of 1983 (NAD83)  
World Geodetic System of 1984 (WGS84). Projection and  
1 000-meter grid: Universal Transverse Mercator, Zone 16T  
This map is not a legal document. Boundaries may be  
generalized for this map scale. Private lands within government  
reservations may not be shown. Obtain permission before  
entering private lands.

Imagery:.....NAIP, June 2020 - June 2020  
Roads:.....U.S. Census Bureau, 2016  
Names:.....GNIS, 1979 - 2022  
Hydrography:.....National Hydrography Dataset, 2007 - 2019  
Contours:.....National Elevation Dataset, 2016  
Boundaries:.....Multiple sources; see metadata file, 2019 - 2021  
Public Land Survey System:.....BLM, 2020  
Wetlands:.....FWS National Wetlands Inventory, 1980



SCALE 1:24 000



CONTOUR INTERVAL 10 FEET  
NORTH AMERICAN VERTICAL DATUM OF 1988

This map was produced to conform with the  
National Geospatial Program US Topo Product Standard.



QUADRANGLE LOCATION

1	2	3
4	5	6
7	8	

1 Brandon South  
2 Kinderhook  
3 California  
4 Oriana  
5 Angola East  
6 Stroh  
7 Ashley  
8 Hamilton

ROAD CLASSIFICATION

Expressway	Local Connector
Secondary Hwy	Local Road
Ramp	4WD
Interstate Route	US Route
	State Route

ANGOLA WEST, IN  
2022

