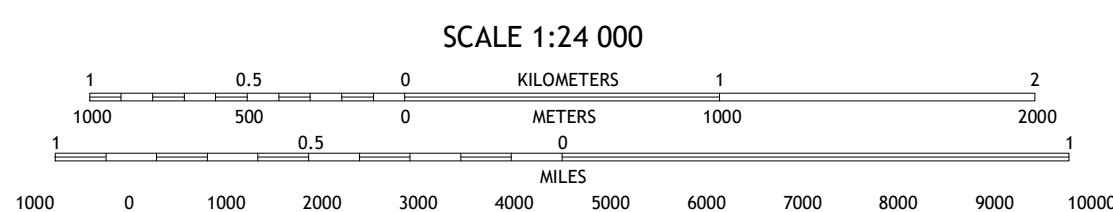
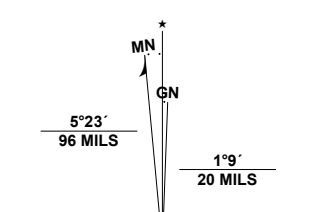


Produced by the United States Geological Survey

North American Datum of 1983 (NAD83) World Geodetic System of 1984 (WGS84) Projection and 1 000-meter grid/Universal Transverse Mercator, Zone 16S This map is not a legal document. Boundaries may be generalized for this map scale. Private lands within government reservations may not be shown. Obtain permission before entering private lands.

Imagery: N.A.I.P., June 2020 - June 2020
Roads: U.S. Census Bureau, 2016
Names: GNS, 1979
Hydrography: National Hydrography Dataset, 2003 - 2022
Contours: National Elevation Dataset, 2016
Boundaries: Multiple sources; see metadata file, 2019 - 2021
Public Land Survey System: BLM, 2020
Wetlands: FWS National Wetlands Inventory, 1980



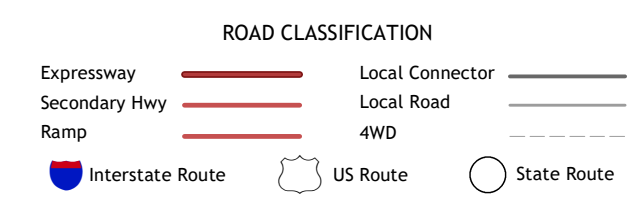
CONTOUR INTERVAL 10 FEET NORTH AMERICAN VERTICAL DATUM OF 1988 This map was produced to conform with the National Geospatial Program US Topo Product Standard.



ADJOINING QUADRANGLES

1	2	3
4	5	6
7	8	

- 1 Clarksburg
- 2 Metamora
- 3 Brookville
- 4 New Point
- 5 Spades
- 6 Good
- 7 Pierceville
- 8 Sunman



BATESVILLE, IN 2022

