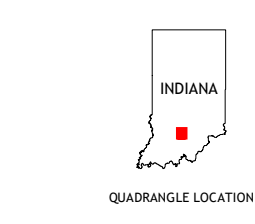
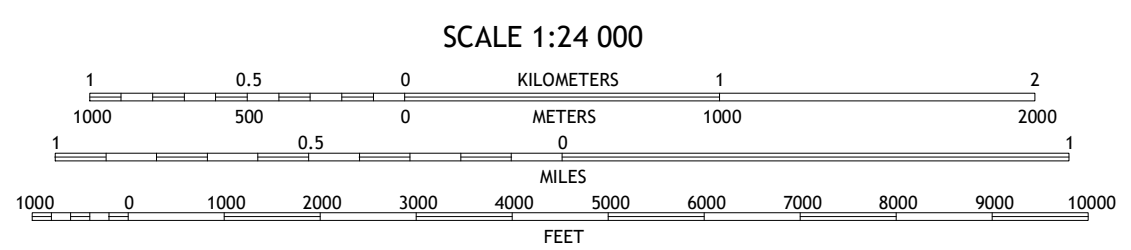
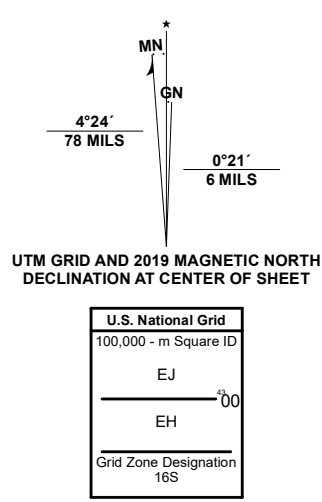


Produced by the United States Geological Survey

North American Datum of 1983 (NAD83) World Geodetic System of 1984 (WGS84) Projection and 1 000 meter grid/Universal Transverse Mercator, Zone 16S This map is not a legal document. Boundaries may be generalized for this map scale. Private lands within government reservations may not be shown. Obtain permission before entering private lands.

Imagery: NAIP, June 2020 - June 2020
Roads: U.S. Census Bureau, 2016 2019
Names: GNS, 1979 2002
Hydrography: National Hydrography Dataset, 2002 - 2020
Contours: National Elevation Dataset, 2014
Boundaries: Multiple sources: see metadata file 2019 2021
Public Land Survey System: BLM, 2020
Wetlands: FWS National Wetlands Inventory 1980



QUADRANGLE LOCATION

ADJOINING QUADRANGLES

1	2	3
4	5	6
7	8	

- 1 Oolitic
- 2 Bartlettsville
- 3 Norman
- 4 Bedford West
- 5 Tunnelton
- 6 Georgia
- 7 Mitchell
- 8 Campbellburg

