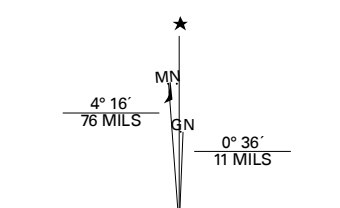




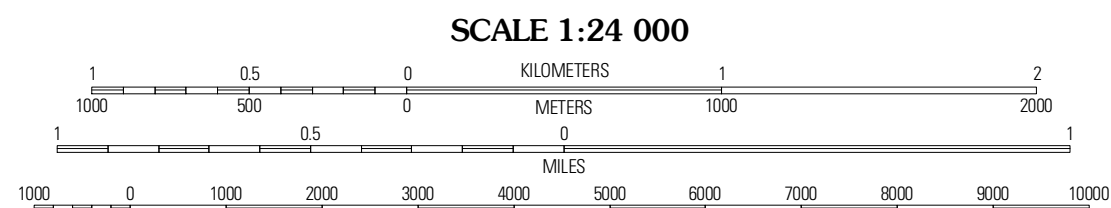
Produced by the United States Geological Survey
North American Datum of 1983 (NAD83)
World Geodetic System of 1984 (WGS84). Projection and
1 000-meter grid: Universal Transverse Mercator, Zone 16S
10 000-foot ticks: Indiana Coordinate System of 1983
(east zone)

Imagery: NAI, July 2008 - August 2008
Roads: US Census Bureau TIGER data
with limited USGS updates, 2004 - 2008
Names: 2008
Hydrography: National Hydrography Dataset, 2008
Contours: National Elevation Dataset, 2007



UTM GRID AND 2010 MAGNETIC NORTH DECLINATION AT CENTER OF SHEET

U.S. National Grid	100,000m Square ID
EK	1600
EJ	1700
Grid Zone Designation	16S



CONTOUR INTERVAL 5 FEET
NORTH AMERICAN VERTICAL DATUM OF 1988

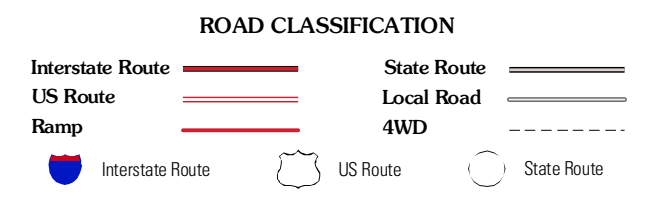
This map was produced to conform with version 0.5.10 of the
draft USGS Standards for 7.5-Minute Quadrangle Maps.
A metadata file associated with this product is also draft version 0.5.10



QUADRANGLE LOCATION

Indianapolis West	Indianapolis East	Cumberland
Maywood	Beech Grove	Acton
Burgersville	Greenwood	Boggsdown

ADJOINING 7.5' QUADRANGLES



BEECH GROVE, IN
2010