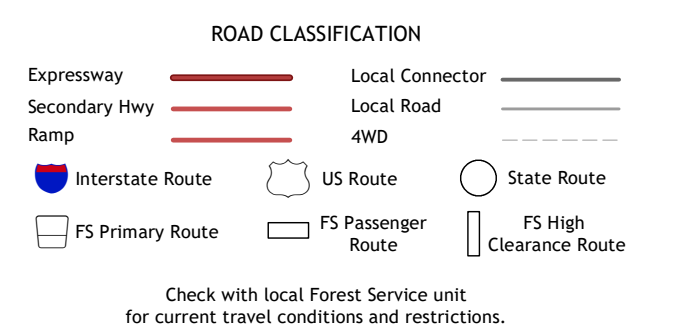
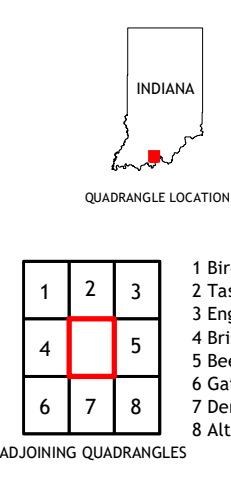
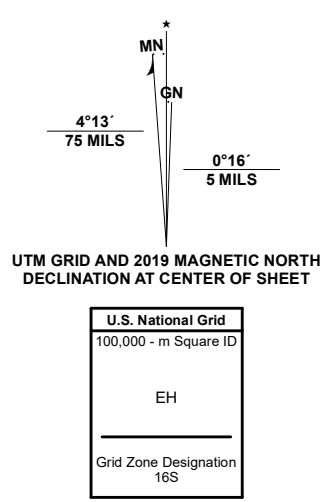


Produced by the United States Geological Survey

North American Datum of 1983 (NAD83) World Geodetic System of 1984 (WGS84) Projection and 1 000-meter grid/Universal Transverse Mercator, Zone 16S

This map is not a legal document. Boundaries may be generalized for this map scale. Private lands within government reservations may not be shown. Obtain permission before entering private lands.

Imagery: NAIP, June 2020 - June 2020 Roads: U.S. Census Bureau, Not Available Roads within US Forest Service Lands: FS Topo Data with limited Forest Service updates, 2016



Check with local Forest Service unit for current travel conditions and restrictions.

BRANCHVILLE, IN 2022

Table with 3 columns and 3 rows showing adjacent quadrangles: 1 Birdseye, 2 Taswell, 3 English, 4 Bristol, 5 Beechwood, 6 Gatchel, 7 Derby, 8 Aiton

