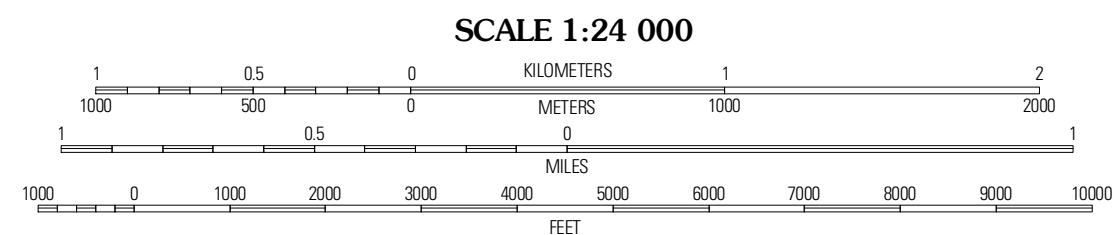





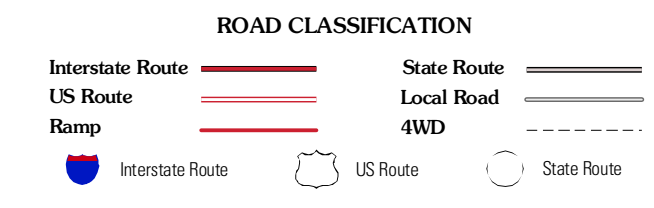
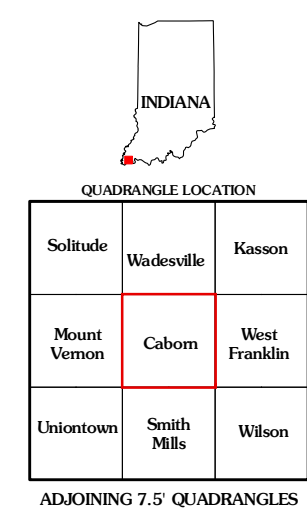
Produced by the United States Geological Survey  
North American Datum of 1983 (NAD83)  
World Geodetic System of 1984 (WGS84). Projection and  
10 000-foot ticks: Indiana Coordinate System of 1983  
(west zone) and Kentucky Coordinate System of 1983  
(south zone)

Imagery: NAIP, August 2008  
Roads: US Census Bureau TIGER data  
with limited USGS updates, 2004 - 2005  
Names: GNIS, 2008  
Hydrography: National Hydrography Dataset, 2008  
Contours: National Elevation Dataset, 2002



CONTOUR INTERVAL 10 FEET  
NORTH AMERICAN VERTICAL DATUM OF 1988

This map was produced to conform with version 0.5.10 of the  
draft USGS Standards for 7.5-Minute Quadrangle Maps.  
A metadata file associated with this product is also draft version 0.5.10



**CABORN, IN-KY**  
2010