

Produced by the United States Geological Survey

North American Datum of 1983 (NAD83) World Geodetic System of 1984 (WGS84) Projection and 1:250,000 Universal Transverse Mercator, Zone 16S

This map is not a legal document. Boundaries may be generalized for this map scale. Private lands within government reservations may not be shown. Obtain permission before entering private lands.

Imagery: NAIP, June 2020 - June 2020; U.S. Census Bureau, 2016; GNS, 1979-2022; National Hydrography Dataset, 2005-2018; National Elevation Dataset, 2016; Multiple sources; see metadata file; 2019-2021; Public Land Survey System, 2020; BLM, 2020; Wetlands, National Wetlands Inventory, 1980

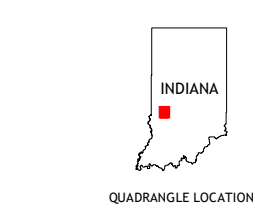
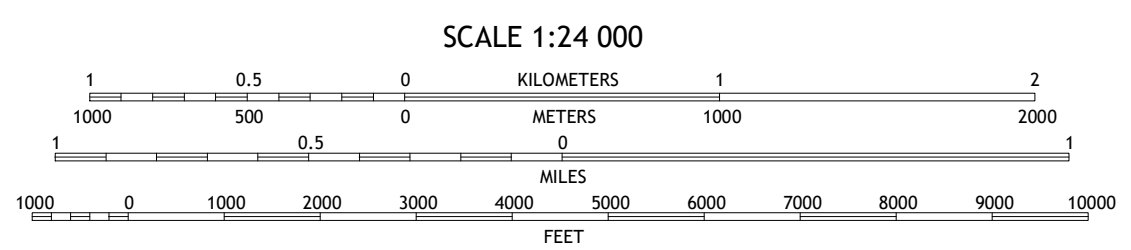
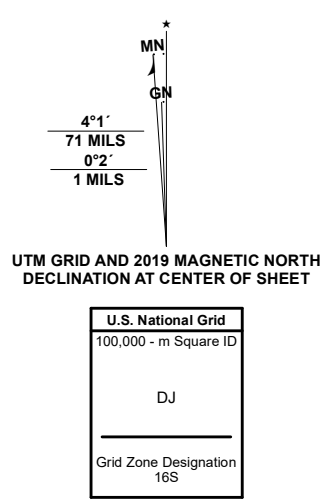
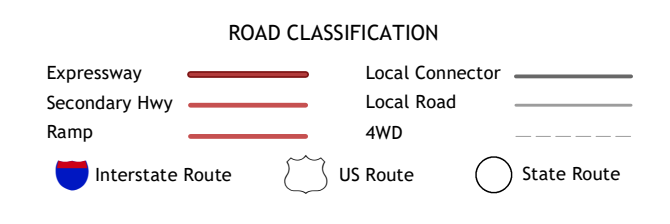


Table with 3 columns and 3 rows showing adjacent quadrangles.



CENTER POINT, IN 2022

