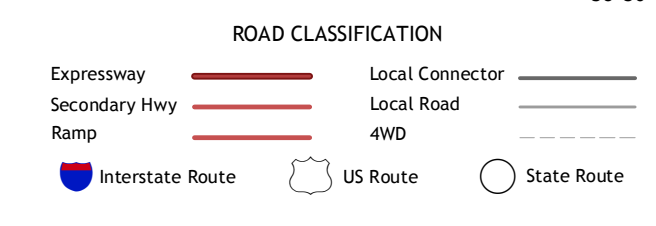
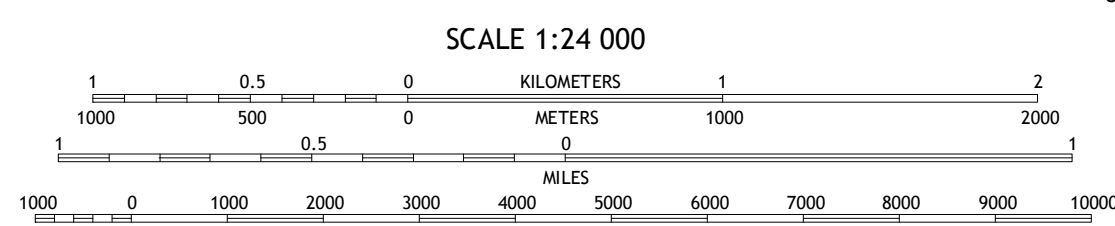
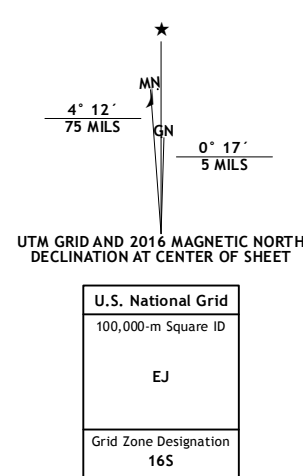


Produced by the United States Geological Survey North American Datum of 1983 (NAD83) World Geodetic System of 1984 (WGS84) Projection and 10 000-meter grid: Universal Transverse Mercator, Zone 16S 10 000-foot ticks: Indiana Coordinate System of 1983 (west zone)

This map is not a legal document. Boundaries may be generalized for this map scale. Private lands within government reservations may not be shown. Obtain permission before entering private lands. Imagery: N.A.I.P., December 2014 Roads: U.S. Census Bureau, 2015 - 2016 Names: GNIS, 2016 Hydrography: National Hydrography Dataset, 2014 Contours: National Elevation Dataset, 2016 Boundaries: Multiple sources; see metadata file 1972 - 2016 Public Land Survey System: BLM, 2015 Wetlands: FWS National Wetlands Inventory 1977 - 2014



ADJOINING QUADRANGLES

1	2	3
4	5	6
7	8	

1 Whitehall
2 Bloomington
3 Unionville
4 Stanford
5 Allens Creek
6 Owensburg
7 Oolitic
8 Bartlettville

