U.S. DEPARTMENT OF THE INTERIOR
U.S. GEOLOGICAL SURVEY

The National Map
US Topo

COPE QUADRANGLE
INDIANA
7.5-MINUTE SERIES

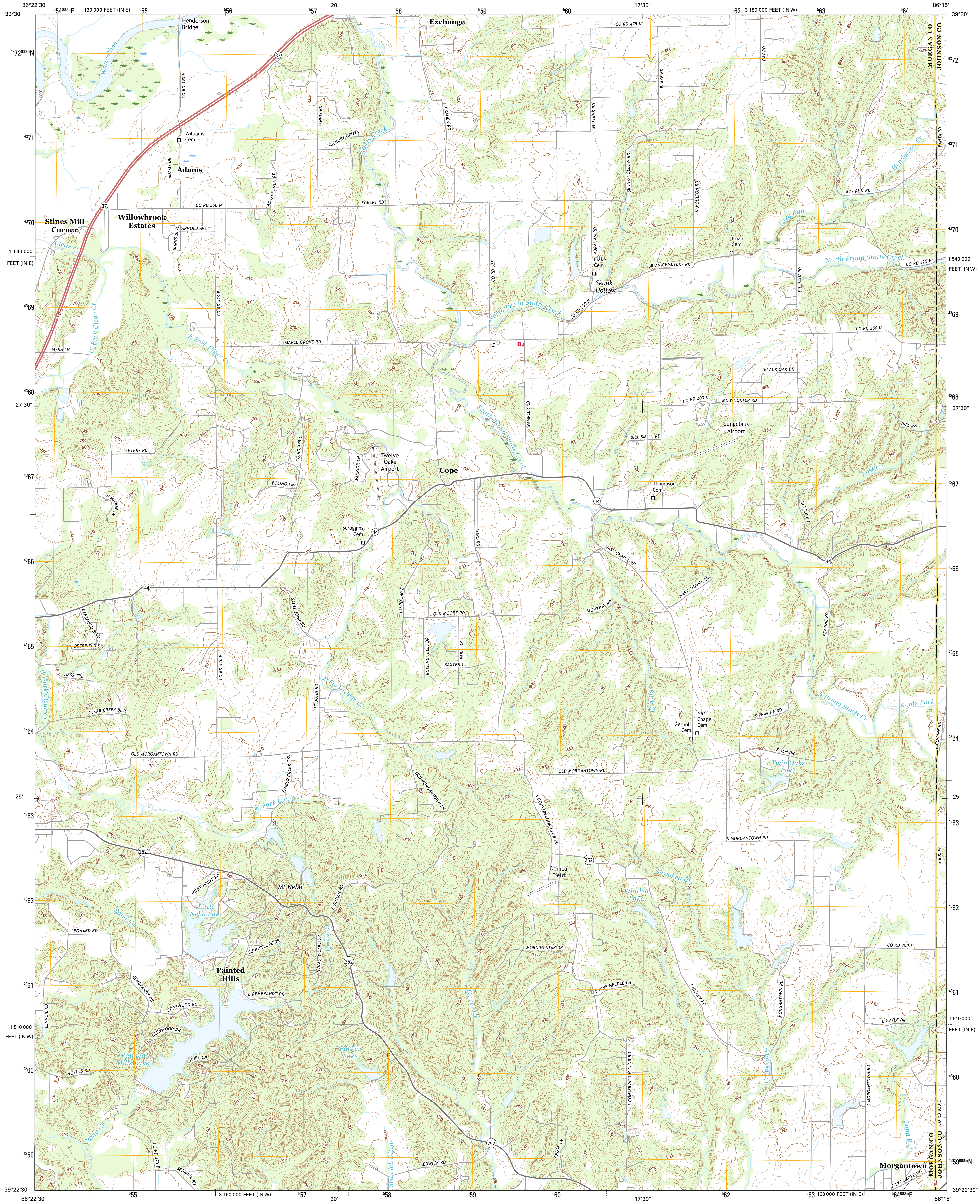
86°22'30"
39°30'
554000mE
130 000 FEET (IN E)
555
556
557
20'
558
559
560
17'30"
562
3 180 000 FEET (IN W)
563
564
86°15'
39°30'
4372000mN
4371
4370
4369
4368
27'30"
4367
4366
4365
4364
25'
4363
4362
4361
4360
4359000mN
39°22'30"
86°22'30"
3 160 000 FEET (IN W)
160 000 FEET (IN E)
564000mE
1 540 000 FEET (IN E)
1 540 000 FEET (IN W)
1 510 000 FEET (IN W)
1 510 000 FEET (IN E)
MORGAN CO
JOHNSON CO
Henderson Bridge
Exchange
White River
CO RD 390 E
37
Williams Cem
Adams
ADAMS DR
ADAM RANCH RD
ENNIS RD
HICKORY GROVE
Stotts Creek
CRAGEN RD
EGBERT RD
CO RD 350 N
Stines Mill Corner
Willowbrook Estates
ARNOLD AVE
BURNS BLVD
Clear Cr
W Fork Clear Cr
E Fork Clear Cr
CO RD 420 E
MAPLE GROVE RD
MYRA LN
CO RD 625
CO RD 475 N
WILLIAMS RD
FLAKE RD
DAY RD
SKUNK HOLLOW RD
N MOULTON RD
BANTA RD
Henderson Cr
LAZY RUN RD
Lazy Run
ABRAHAM RD
Flake Cem
Brian Cem
BRIAN CEMETERY RD
Skunk Hollow
North Prong Stotts Creek
CO RD 250 N
DILLMAN RD
CO RD 325 N
BLACK OAK DR
CO RD 200 N
MC WHORTER RD
WAMPLER RD
South Prong Stotts Creek
Jungclaus Airport
BILL SMITH RD
DILL RD
Lost Cr
CARTER RD
Thompson Cem
44
TEETERS RD
CO RD 475 E
WARRIOR LN
Twelve Oaks Airport
Cope
BOLING LN
N MANOR LN
Scroggins Cem
COPE RD
NAST CHAPEL RD
NAST CHAPEL LN
SIGHTING RD
PEAVINE RD
DEERFIELD BLVD
DEERFIELD DR
SAINT JOHN RD
CO RD 560 E
OLD MOORE RD
ROLLING HILLS DR
PARIS DR
BAXTER CT
HESS TRL
ST JOHN RD
CLEAR CREEK BLVD
Buck Cr
Nast Chapel Cem
Gerholt Cem
S PEAVINE RD
S Prong Stotts Cr
Koots Fork
E CO LINE RD
E ASH DR
Twin Oaks Lake
OLD MORGANTOWN RD
TIMBER CREEK TRL
OLD MORGANTOWN LN
S CONSERVATION CLUB RD
W Fork Clear Cr
252
S MORGANTOWN RD
S 800 W
Donica Field
Crooked Cr
Whitley Lake
INLET POINT RD
Mt Nebo
E JENSEN RD
Little Nebo Lake
Sand Cr
LEONARD RD
SUNNYSLOPE DR
DYNASTY LAKE DR
Camp Cr
MORNINGSTAR DR
CO RD 200 S
Painted Hills
REMBRANDT DR
E REMBRANDT DR
E PINE NEEDLE LN
S HICKEY RD
MORGANTOWN RD
LENVOIL RD
EDGEWOOD RD
GLENWOOD DR
Oliver Cr
E GAYLE DR
Painted Hills Lake
HURT DR
Parker Lake
VOYLES RD
S CONSERVATION CLUB RD
S MORGANTOWN RD
Long Run
CO RD 950 E
Camp Cr
CO RD 375 E
SEDWICK RD
Sedwick Ditch
CRUSE LN
Morgantown
E SYCAMORE ST

Produced by the United States Geological Survey
North American Datum of 1983 (NAD83)
World Geodetic System of 1984 (WGS84). Projection and 1 000-meter grid: Universal Transverse Mercator, Zone 16S
10 000-foot ticks: Indiana Coordinate System of 1983 (west and east zones)

This map is not a legal document. Boundaries may be generalized for this map scale. Private lands within government reservations may not be shown. Obtain permission before entering private lands.

Imagery...NAIP, December 2014
Roads................................ U.S. Census Bureau, 2015 - 2016
Names...GNIS, 2016
Hydrography....................National Hydrography Dataset, 2014
Contours............................National Elevation Dataset, 2016
Boundaries............Multiple sources; see metadata file 1972 - 2016
Public Land Survey System.................................BLM, 2015
Wetlands.........FWS National Wetlands Inventory 1977 - 2014

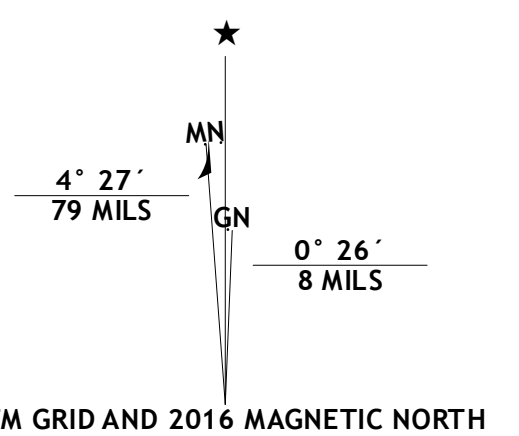
MN
GN
4° 27´
79 MILS
0° 26´
8 MILS

UTM GRID AND 2016 MAGNETIC NORTH DECLINATION AT CENTER OF SHEET

U.S. National Grid
100,000-m Square ID
EJ
Grid Zone Designation
16S

SCALE 1:24 000

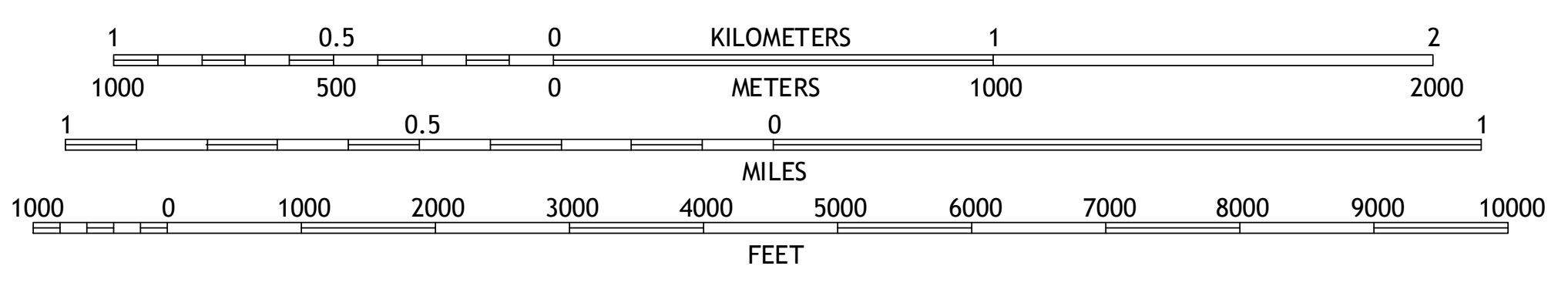
1
0.5
0
1
2
KILOMETERS
1000
500
0
1000
2000
METERS
1
0.5
0
1
MILES
1000
0
1000
2000
3000
4000
5000
6000
7000
8000
9000
10000
FEET

CONTOUR INTERVAL 10 FEET
NORTH AMERICAN VERTICAL DATUM OF 1988

This map was produced to conform with the
National Geospatial Program US Topo Product Standard, 2011.
A metadata file associated with this product is draft version 0.6.19

QUADRANGLE LOCATION

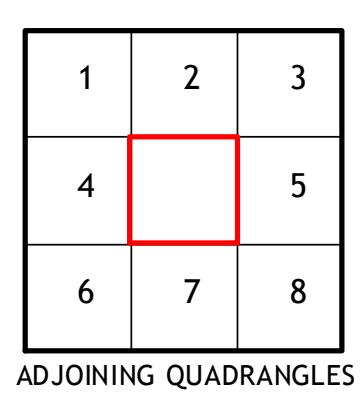

1 Mooresville West
2 Mooresville East
3 Bargersville
4 Martinsville
5 Trafalgar
6 Hindustan
7 Morgantown
8 Beanblossom

ADJOINING QUADRANGLES

ROAD CLASSIFICATION

Expressway	🟥	Local Connector	▬
Secondary Hwy	🟥	Local Road	▬
Ramp	🟥	4WD	- - -

Interstate Route US Route State Route

COPE, IN
2016

NSN. 7643016366065
NGA REF NO. USGSX24K10027