

Produced by the United States Geological Survey

North American Datum of 1983 (NAD83) World Geodetic System of 1984 (WGS84) Projection and 1 000-meter grid/Universal Transverse Mercator, Zone 16T This map is not a legal document. Boundaries may be generalized for this map scale. Private lands within government reservations may not be shown. Obtain permission before entering private lands.

Table listing data sources and dates: Imagery (NAIP, June 2020 - June 2020), Roads (U.S. Census Bureau, 2016 - 2019), Names (GNIS, 1979 - 2022), Hydrography (National Hydrography Dataset, 2006 - 2018), Contours (National Elevation Dataset, 2014), Boundaries (Multiple sources; see metadata file, 2019 - 2021), Public Land Survey System (BLM, 2020), Wetlands (FWS National Wetlands Inventory, 1980).

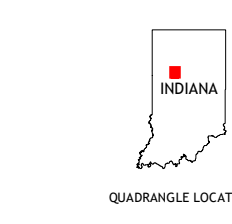
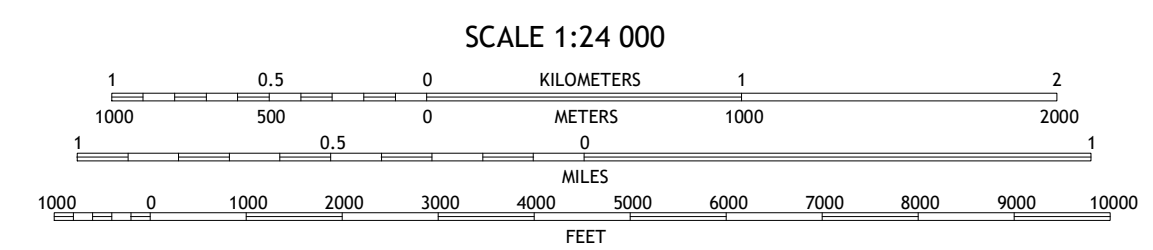



Table of adjoining quadrangles: 1 Monticello South, 2 Yeoman, 3 Burrows, 4 Brookston, 5 Flora, 6 Lafayette East, 7 Pyrrmont, 8 Rossville.

