U.S. DEPARTMENT OF THE INTERIOR
U. S. GEOLOGICAL SURVEY

The National Map
US Topo

DILLSBORO QUADRANGLE
INDIANA
7.5-MINUTE SERIES

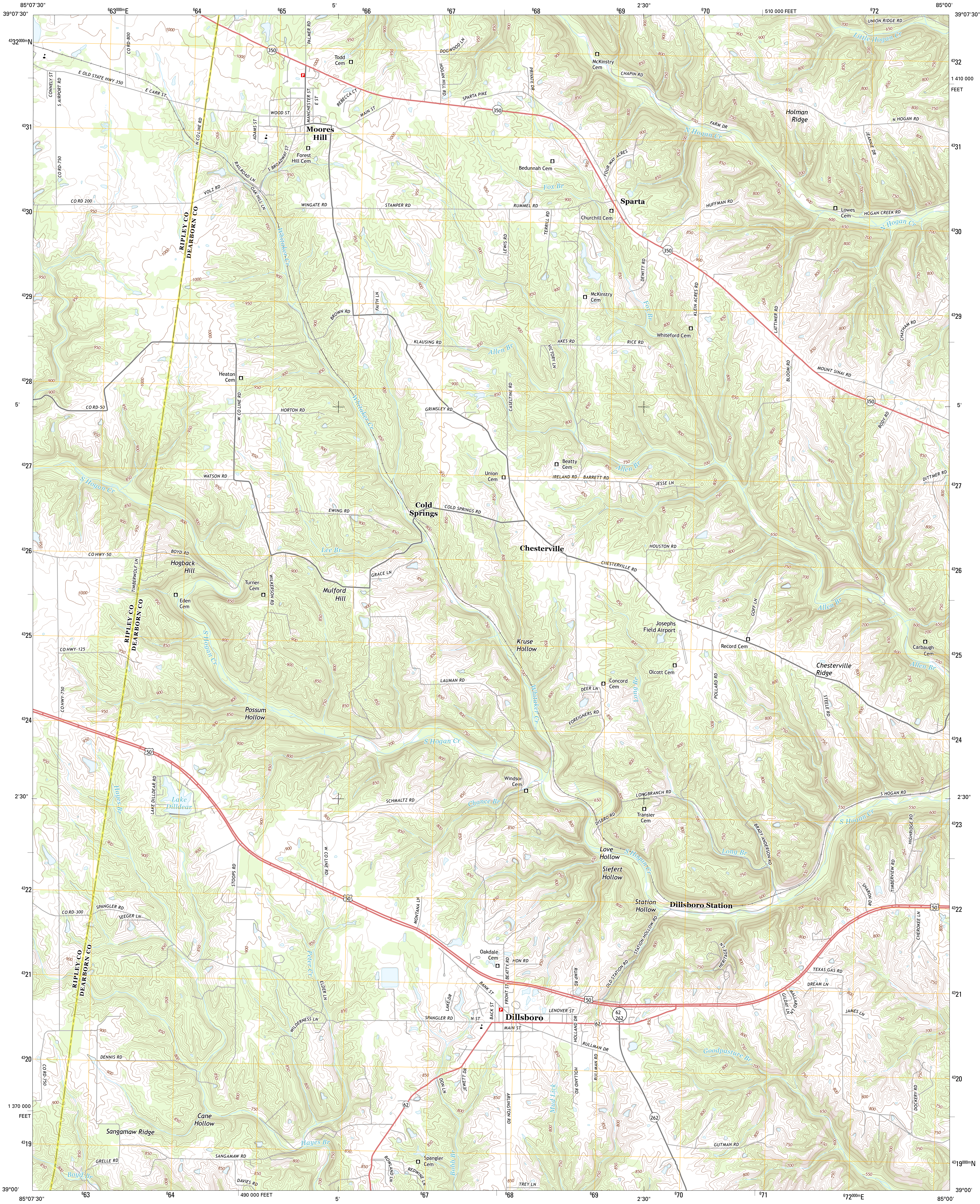
85°07'30"
39°07'30"
663000mE
664
665
5'
666
667
668
669
2'30"
670
510 000 FEET
672
85°00'
4332000mN
4331
4330
4329
4328
4327
4326
4325
4324
4323
4322
4321
4320
4319
4319000mN
1 410 000 FEET
1 370 000 FEET
5'
2'30"
39°00'
663
664
490 000 FEET
667
668
669
671
672000mE
Moores Hill
Todd Cem
Forest Hill Cem
Sparta
Churchill Cem
Bedunnah Cem
McKinstry Cem
Whiteford Cem
Lowes Cem
Holman Ridge
Heaton Cem
Union Cem
Beatty Cem
Cold Springs
Chesterville
Chesterville Ridge
Joseph's Field Airport
Record Cem
Carbaugh Cem
Olcott Cem
Concord Cem
Hogback Hill
Eden Cem
Turner Cem
Mulford Hill
Kruse Hollow
Possum Hollow
Windsor Cem
Transier Cem
Love Hollow
Siefert Hollow
Station Hollow
Dillsboro Station
Lake Dilldear
Oakdale Cem
Dillsboro
Cane Hollow
Sangamaw Ridge
Spangler Cem
RIPLEY CO
DEARBORN CO
Little Hogan Cr
N Hogan Cr
S Hogan Cr
Whitaker Cr
Fox Br
Allen Br
Lee Br
Long Br
Chance Br
Hayes Br
Peter Cr
Boyd Br
Bobb Br
Mud Lick
Goodpasture Br
350
50
62
262
E OLD STATE HWY 350
E CARR ST
CONNELY ST
S AIRPORT RD
CO RD-800
CO RD-750
CO RD 200
N CO LINE RD
VOLZ RD
WOOD ST
ADAMS ST
PALMER RD
MANCHESTER ST
E ST
REBECCA CT
MAIN ST
S BROADWAY ST
RAILROAD LN
OAK HILL LN
WINGATE RD
STAMPER RD
RUMMEL RD
DOGWOOD LN
HOGAN HILL RD
SPARTA PIKE
PRIVATE DR
CHAPIN RD
FARM DR
FOUR WAY ACRES
UNION RIDGE RD
N HOGAN RD
JEANNIE DR
HUFFMAN RD
HOGAN CREEK RD
TERRILL RD
LEWIS RD
DEWITT RD
KLEIN ACRES RD
LATTIMER RD
CHATHAM RD
FAITH LN
BROWN RD
KLAUSING RD
AKES RD
RICE RD
VICTORY LN
MOUNT SINAI RD
BLOOM RD
BODY RD
CO RD-50
HORTON RD
W CO LINE RD
GRIMSLEY RD
CASELTINE RD
WATSON RD
IRELAND RD
BARRETT RD
JESSE LN
DITTMER RD
EWING RD
COLD SPRINGS RD
HOUSTON RD
CHESTERVILLE RD
CO HWY-50
BOYD RD
TIMBERWOLF LN
WILKERSON RD
GRACE LN
GOFF LN
CO HWY-125
CO HWY-750
LAUMAN RD
DEER LN
FOREIGNERS RD
POLLARD RD
STEELE RD
SCHMALTZ RD
LONGBRANCH RD
DISBRO RD
S HOGAN RD
BRADY ANDERSON RD
HIGHRIDGE RD
TIMBERVIEW RD
SHARON DR
CHEROKEE LN
LAKE DILLDEAR RD
STOOPS RD
MONTANA LN
CO RD-300
SPANGLER RD
SEEGER LN
STATION HOLLOW RD
OLD STATION RD
HERITAGE LN
HON RD
BEATTY RD
RUMP RD
TEXAS GAS RD
DREAM LN
MALLARD LN
GILDAY LN
JAMES LN
BANK ST
FRONT ST
BACK ST
LAKE DR
N ST
LENOVER ST
HOLLAND DR
RULLMAN DR
ELDER LN
WILDERNESS LN
DENNIS RD
JEWETT DR
DON LN
ARLINGTON RD
HOLLAND RD
RULLMAN RD
DOCKERY RD
GUTMAN RD
GRELLE RD
SANGAMAW RD
DAVIES RD
ROWLAND LN
REDWINE LN
TREY LN

Produced by the United States Geological Survey
North American Datum of 1983 (NAD83)
World Geodetic System of 1984 (WGS84). Projection and
1 000-meter grid: Universal Transverse Mercator, Zone 16S
10 000-foot ticks: Indiana Coordinate System of 1983 (east zone)

Imagery	NAIP, June 2012
Roads	©2006-2012 TomTom
Names	GNIS, 2012
Hydrography	National Hydrography Dataset, 2012
Contours	National Elevation Dataset, 2004
Boundaries	Census, IBWC, IBC, USGS, 1972 - 2012

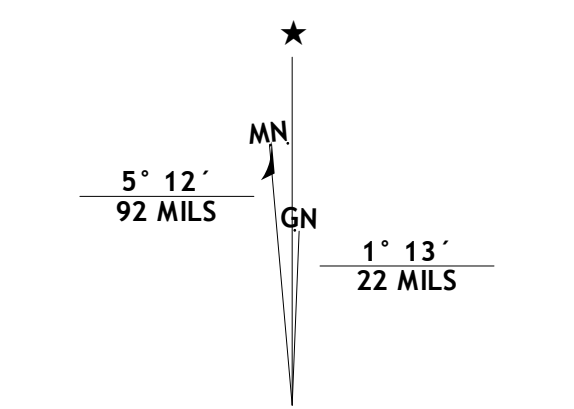
MN
GN
5° 12´
92 MILS
1° 13´
22 MILS

UTM GRID AND 2013 MAGNETIC NORTH DECLINATION AT CENTER OF SHEET

U.S. National Grid
100,000-m Square ID
FJ
Grid Zone Designation
16S

SCALE 1:24 000

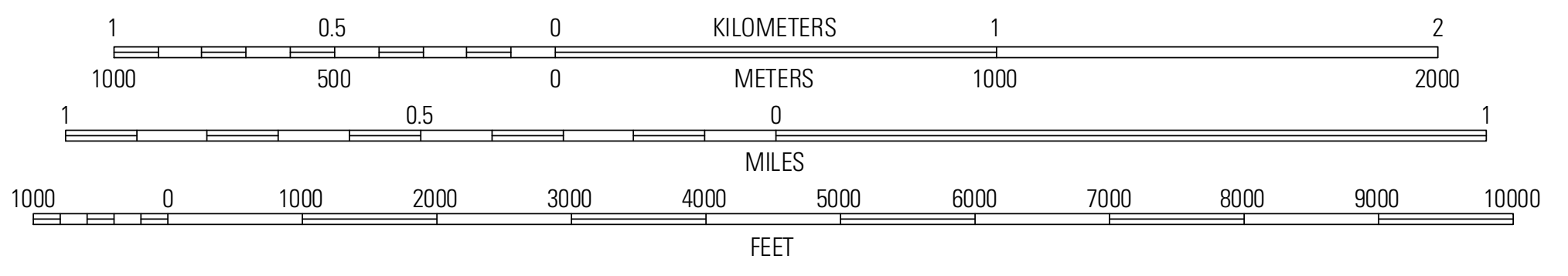
1
0.5
0
KILOMETERS
1
2
1000
500
0
METERS
1000
2000
1
0.5
0
MILES
1
1000
0
1000
2000
3000
4000
5000
6000
7000
8000
9000
10000
FEET

CONTOUR INTERVAL 10 FEET
NORTH AMERICAN VERTICAL DATUM OF 1988

This map was produced to conform with the
National Geospatial Program US Topo Product Standard, 2011.
A metadata file associated with this product is draft version 0.6.11

QUADRANGLE LOCATION

Pierceville	Sunman	Guilford
Milan	Dillsboro	Aurora
Cross Plains	Bear Branch	Aberdeen

ADJOINING 7.5' QUADRANGLES

ROAD CLASSIFICATION

Expressway	▬	Local Connector	▬
Secondary Hwy	▬	Local Road	▬
Ramp	▬	4WD	- - -

Interstate Route
US Route
State Route

DILLSBORO, IN
2013