USGS
science for a changing world

U.S. DEPARTMENT OF THE INTERIOR
U.S. GEOLOGICAL SURVEY

The National Map
US Topo

DILLSBORO QUADRANGLE
INDIANA
7.5-MINUTE SERIES

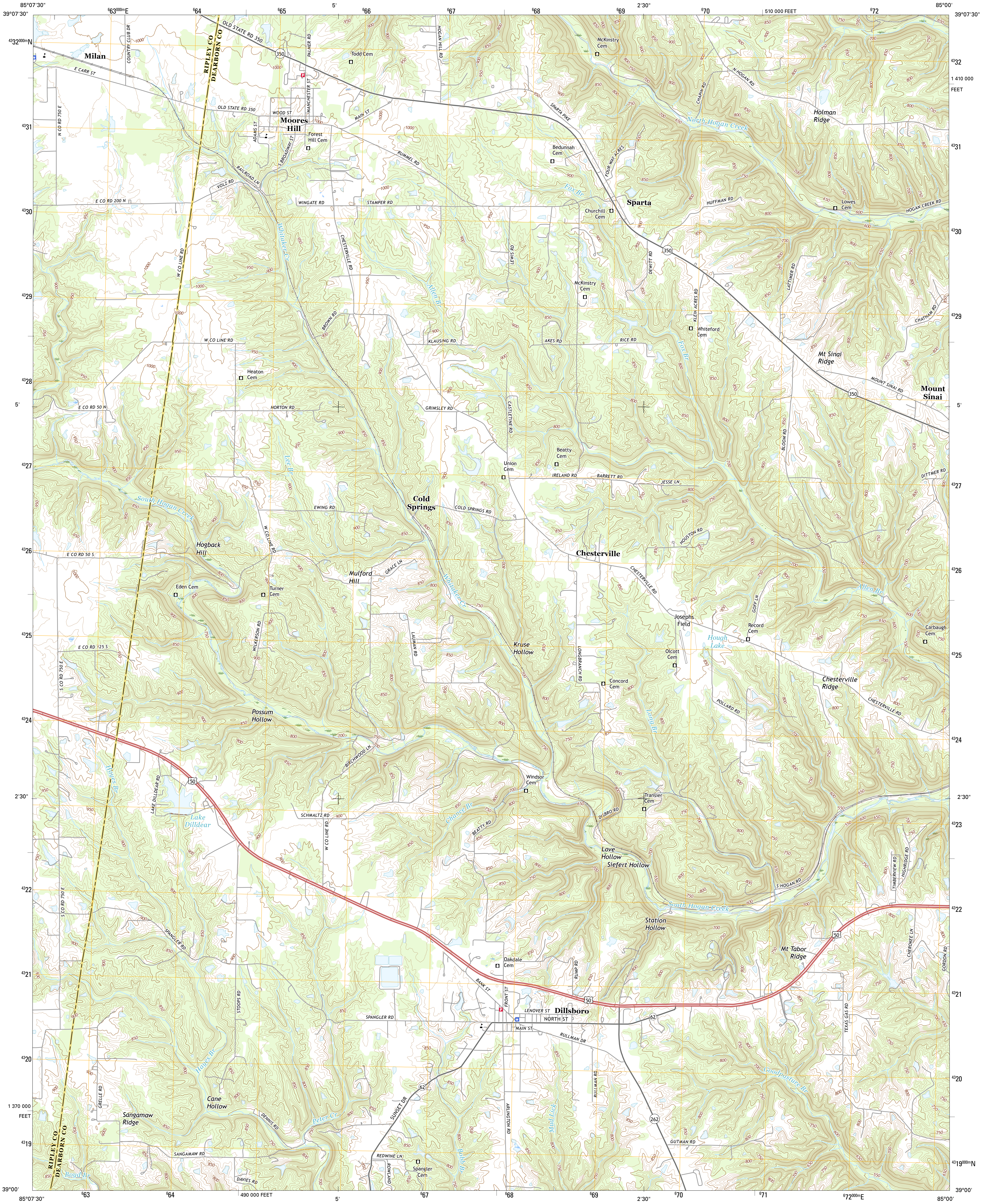
85°07'30"
39°07'30"
⁶63⁰⁰⁰ᵐE
⁶64
⁶65
5'
⁶66
⁶67
⁶68
⁶69
2'30"
⁶70
510 000 FEET
⁶72
85°00'
39°07'30"
⁴³32⁰⁰⁰ᵐN
⁴³31
⁴³30
⁴³29
⁴³28
5'
⁴³27
⁴³26
⁴³25
⁴³24
2'30"
⁴³23
⁴³22
⁴³21
⁴³20
1 370 000
FEET
⁴³19
1 410 000
FEET
⁴³19⁰⁰⁰ᵐN
39°00'
85°07'30"
⁶63
⁶64
490 000 FEET
5'
⁶67
⁶68
⁶69
2'30"
⁶70
⁶71
⁶72⁰⁰⁰ᵐE
85°00'
39°00'
Milan
COUNTRY CLUB DR
E CARR ST
RIPLEY CO
DEARBORN CO
OLD STATE RD 350
350
PALMER RD
Todd Cem
HOGAN HILL RD
McKinstry Cem
N HOGAN RD
CHAPIN RD
Holman Ridge
MANCHESTER ST
OLD STATE RD 350
WOOD ST
Moores Hill
MAIN ST
ADAMS ST
S BROADWAY ST
Forest Hill Cem
RUMMEL RD
SPARTA PIKE
North Hogan Creek
N CO RD 750 E
RAILROAD LN
VOLZ RD
Bedunnah Cem
FOUR-WAY ACRES
Fox Br
Sparta
Churchill Cem
HUFFMAN RD
Lowes Cem
HOGAN CREEK RD
E CO RD 200 N
WINGATE RD
STAMPER RD
Whitaker Cr
CHESTERVILLE RD
LEWIS RD
DEWITT RD
350
LATTIMER RD
W CO LINE RD
McKinstry Cem
KLEIN ACRES RD
Whiteford Cem
CHATHAM RD
Allen Br
BROWN RD
W CO LINE RD
KLAUSING RD
AKES RD
RICE RD
Fox Br
Mt Sinai Ridge
MOUNT SINAI RD
Mount Sinai
350
Heaton Cem
E CO RD 50 N
HORTON RD
GRIMSLEY RD
CASTLETINE RD
BLOOM RD
Lee Br
Beatty Cem
Union Cem
IRELAND RD
BARRETT RD
JESSE LN
DITTMER RD
South Hogan Creek
EWING RD
Cold Springs
COLD SPRINGS RD
HOUSTON RD
Hogback Hill
E CO RD 50 S
W CO LINE RD
Chesterville
CHESTERVILLE RD
Mulford Hill
GRACE LN
Whitaker Cr
Eden Cem
Turner Cem
GOFF LN
Allen Br
Josephs Field
Record Cem
Carbaugh Cem
E CO RD 125 S
WILKERSON RD
LAUMAN RD
Kruse Hollow
Hough Lake
Olcott Cem
S CO RD 750 E
LONGBRANCH RD
Concord Cem
Chesterville Ridge
CHESTERVILLE RD
POLLARD RD
Possum Hollow
Long Br
BIRCHWOOD LN
Hayes Br
50
LAKE DILLDEAR RD
Windsor Cem
Transier Cem
Chance Br
SCHMALTZ RD
W CO LINE RD
DISBRO RD
Lake Dilldear
BEATTY RD
Love Hollow
Siefert Hollow
TIMBERVIEW RD
HIGHRIDGE RD
S HOGAN RD
S CO RD 750 E
South Hogan Creek
SPANGLER RD
Station Hollow
50
Mt Tabor Ridge
CHEROKEE LN
GORDON RD
Oakdale Cem
BANK ST
RUMP RD
STOOPS RD
50
FRONT ST
LENOVER ST
Dillsboro
NORTH ST
62
SPANGLER RD
MAIN ST
RULLMAN DR
TEXAS GAS RD
Hayes Br
Goodpasture Br
RULLMAN RD
Cane Hollow
62
SUNSET DR
GRELLE RD
Sangamaw Ridge
DENNIS RD
Peter Cr
ARLINGTON RD
Mud Lick
262
RIPLEY CO
DEARBORN CO
SANGAMAW RD
REDWINE LN
ROWLAND
Bobb Br
GUTMAN RD
Spangler Cem
Boyd Br
DAVIES RD

Produced by the United States Geological Survey
North American Datum of 1983 (NAD83)
World Geodetic System of 1984 (WGS84). Projection and
1 000-meter grid: Universal Transverse Mercator, Zone 16S
10 000-foot ticks: Indiana Coordinate System of 1983 (east zone)

This map is not a legal document. Boundaries may be generalized for this map scale. Private lands within government reservations may not be shown. Obtain permission before entering private lands.

Imagery	NAIP, August 2014
Roads	U.S. Census Bureau, 2015 - 2016
Names	GNIS, 2016
Hydrography	National Hydrography Dataset, 2014
Contours	National Elevation Dataset, 2016
Boundaries	Multiple sources; see metadata file 1972 - 2016
Public Land Survey System	BLM, 2015
Wetlands	FWS National Wetlands Inventory 1977 - 2014

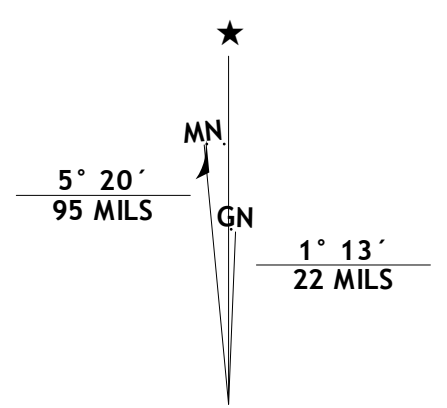
MN
GN
5° 20´
95 MILS
1° 13´
22 MILS

UTM GRID AND 2016 MAGNETIC NORTH DECLINATION AT CENTER OF SHEET

U.S. National Grid
100,000-m Square ID
FJ
Grid Zone Designation 16S

SCALE 1:24 000

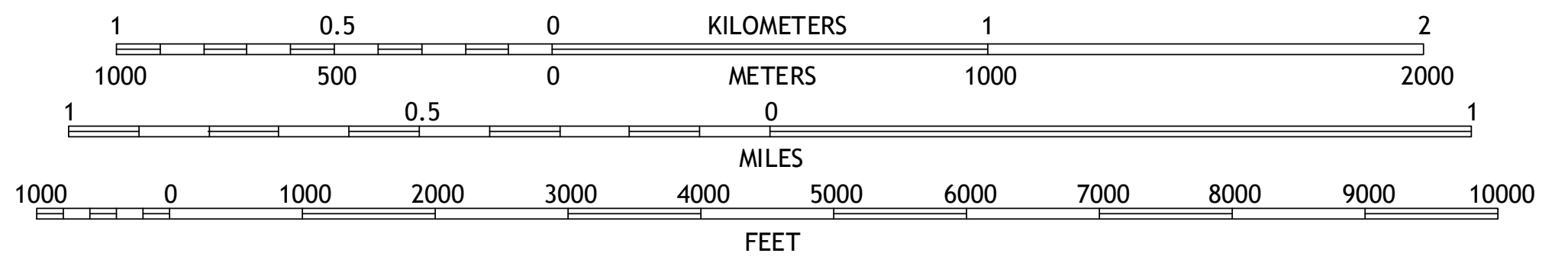
1
0.5
0
KILOMETERS
1
2
1000
500
0
METERS
1000
2000
1
0.5
0
MILES
1
1000
0
1000
2000
3000
4000
5000
6000
7000
8000
9000
10000
FEET

CONTOUR INTERVAL 10 FEET
NORTH AMERICAN VERTICAL DATUM OF 1988

This map was produced to conform with the National Geospatial Program US Topo Product Standard, 2011.
A metadata file associated with this product is draft version 0.6.19

QUADRANGLE LOCATION

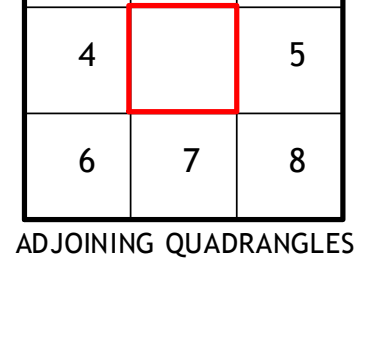

1 Pierceville
2 Sunman
3 Guilford
4 Milan
5 Aurora
6 Cross Plains
7 Bear Branch
8 Aberdeen

ADJOINING QUADRANGLES

ROAD CLASSIFICATION

Expressway	▬	Local Connector	▬
Secondary Hwy	▬	Local Road	▬
Ramp	▬	4WD	- - -

Interstate Route US Route ○ State Route

DILLSBORO, IN
2016

NSN. 7643016366101
NGA REF NO. USGSX24K12290