U.S. DEPARTMENT OF THE INTERIOR
U. S. GEOLOGICAL SURVEY

DUBOIS QUADRANGLE
INDIANA
7.5-MINUTE SERIES


86°52'30"
38°30'
512000mE
513
514
50'
515
516
517
518
47'30"
519
3 040 000 FEET
520
521
86°45'
4261000mN
4260
4259
4258
4257
27'30"
4256
4255
4254
4253
25'
4252
4251
4250
4249
4248
1 180 000 FEET
1 140000 FEET
4248000mN
38°22'30"
86°52'30"
512
513
3 020 000 FEET
514
50'
515
516
517
518
47'30"
519
520
521000mE
86°45'
HOOSIER NATIONAL FOREST
HOOSIER NATIONAL FOREST
Crystal
Sugar Creek
Davis Creek
Davis Creek
E 725 N
E 725 N
N 400 E
N HICKORY GROVE RD
N 575 E
N DUBOIS RD NE
Mount Zion Cemetery
Dubois Crossroads
Kellerville
Harbison Cemetery
56
56
56
56
Patoka River
Crystal Station Bridge
Patoka River
N 735 E
CO RD 600 N
N 445 E
545
E DUBOIS RD NW
N 325 E
N 175 E
John Seitz Bridge
Patoka River
Patoka River
Dubois Community Club Lake
Dubois Community Club Lake Dam
Hardin Cemetery
N DUBOIS RD NE
Ewing Cemetery
E DUBOIS CUZCO RD
Harbison Hills
780 E
Dubois
Patoka River
Patoka River
545
Polson Creek
Polson Creek
N CELESTINE RD N
N 175 E
Patoka River
300 N
E 300 N
E JASPER DUBOIS RD
545
Bailey Cemetery
Bailey Creek
Coon Seitz Bridge
Coon Seitz Bridge
Beaver Creek
Bauer Creek
Pinnick Creek
N DUBOIS RD SE
N 325 E
Teder Creek
Beaver Creek
N STEINBOTTOM RD
Bauer Creek
E 200 N
N BEAVER LAKE RD
N CELESTINE RD N
N 720 E
Teder Creek
775 E
Beaver Creek Lake Dam
E JASPER DUBOIS RD
Beaver Creek Lake
CO RD 275 E
310 E
Bauer Creek
N SCHROERING RD
Jasper Brook
164
N 325 E
Beaver Creek
N 425 E
164
164
Celestine
Celestine Community Club Lake Dam
E GREENER RD
N SANTINE RD
820 E
164

Produced by the United States Geological Survey
North American Datum of 1983 (NAD83)
World Geodetic System of 1984 (WGS84). Projection and
1 000-meter grid: Universal Transverse Mercator, Zone 16S
10 000-foot ticks: Indiana Coordinate System of 1983
(west zone)

Imagery..NAIP, July 2008
Roads..................................US Census Bureau TIGER data
with limited USGS updates, 2004
Roads within US Forest Service Lands.............FSTopo Data
with limited Forest Service updates, 2009
Names..GNIS, 2008
Hydrography.................National Hydrography Dataset, 2008
Contours...........................National Elevation Dataset, 2004


MN
GN
3° 26´
61 MILS
0° 7´
2 MILS

UTM GRID AND 2010 MAGNETIC NORTH
DECLINATION AT CENTER OF SHEET

U.S. National Grid
100,000-m Square ID EH
Grid Zone Designation 16S

SCALE 1:24 000

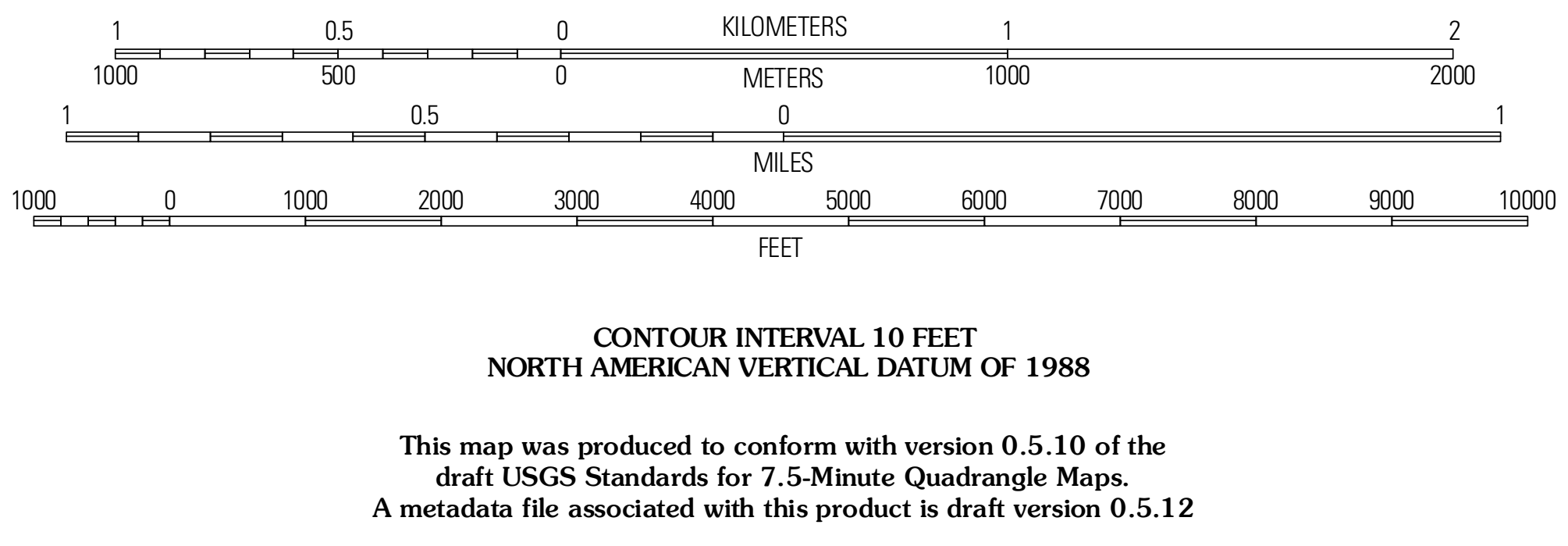
1
0.5
0
1
2
KILOMETERS
1000
500
0
1000
2000
METERS
1
0.5
0
1
MILES
1000
0
1000
2000
3000
4000
5000
6000
7000
8000
9000
10000
FEET

CONTOUR INTERVAL 10 FEET
NORTH AMERICAN VERTICAL DATUM OF 1988

This map was produced to conform with version 0.5.10 of the
draft USGS Standards for 7.5-Minute Quadrangle Maps.
A metadata file associated with this product is draft version 0.5.12

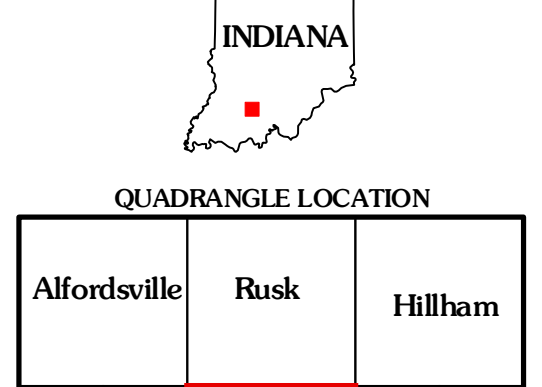

QUADRANGLE LOCATION

Alfordsville	Rusk	Hillham
Jasper	Dubois	Cuzco
Huntingburg	Saint Anthony	Birdseye

ADJOINING 7.5' QUADRANGLES

ROAD CLASSIFICATION

Interstate Route		State Route	
US Route		Local Road	
Ramp		4WD	- - - - - - -

Interstate Route
US Route
State Route
FS Primary Route
FS Passenger Route
FS High Clearance Route

Check with local Forest Service unit for current travel conditions and restrictions.

DUBOIS, IN
2010