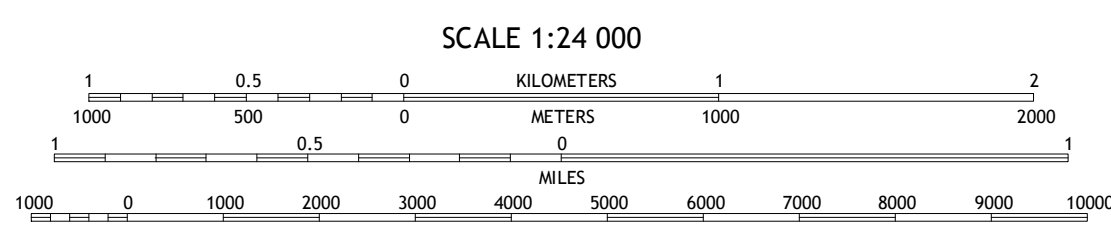
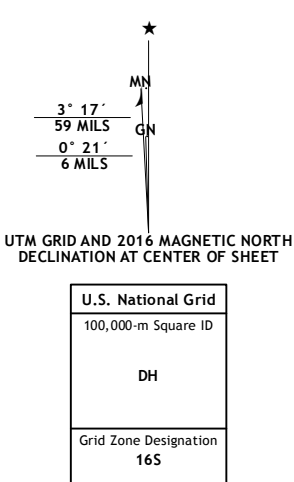
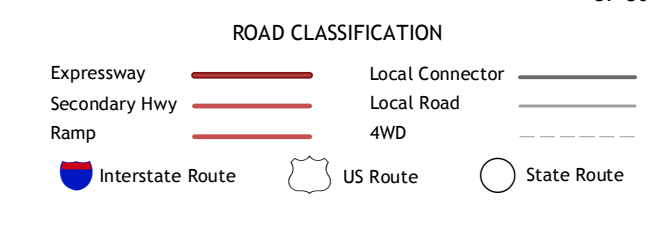


Produced by the United States Geological Survey North American Datum of 1983 (NAD83) World Geodetic System of 1984 (WGS84) Projection and 1 000-foot grid: Universal Transverse Mercator, Zone 16S 10 000-foot ticks: Indiana Coordinate System of 1983 (west zone)

This map is not a legal document. Boundaries may be generalized for this map scale. Private lands within government reservations may not be shown. Obtain permission before entering private lands. Imagery: NADIP, December 2014 Roads: U.S. Census Bureau, 2015 - 2016 Names: GNIS, 2016 Hydrography: National Hydrography Dataset, 2014 Contours: National Elevation Dataset, 2016 Boundaries: Multiple sources; see metadata file 1972-2016 Public Land Survey System: BLM, 2015 Wetlands: FWS National Wetlands Inventory 1977 - 2014



CONTOUR INTERVAL 10 FEET NORTH AMERICAN VERTICAL DATUM OF 1988 This map was produced to conform with the National Geospatial Program US Topo Product Standard, 2011. A metadata file associated with this product is draft version 0.6.19



ADJOINING QUADRANGLES table with grid and list of adjacent quadrangles: 1 Cynthiana, 2 Heubstadt, 3 Elberfeld, 4 Kasson, 5 Daylight, 6 West Franklin, 7 Evansville South, 8 Newburgh

