

Produced by the United States Geological Survey
North American Datum of 1983 (NAD83)
World Geodetic System of 1984 (WGS84)
Projection and datum: Universal Transverse Mercator, Zone 16S
10 000-foot ticks: Indiana Coordinate System of 1983 (east zone)
This map is not a legal document. Boundaries may be generalized for this map scale. Private lands within government reservations may not be shown. Obtain permission before entering private lands.

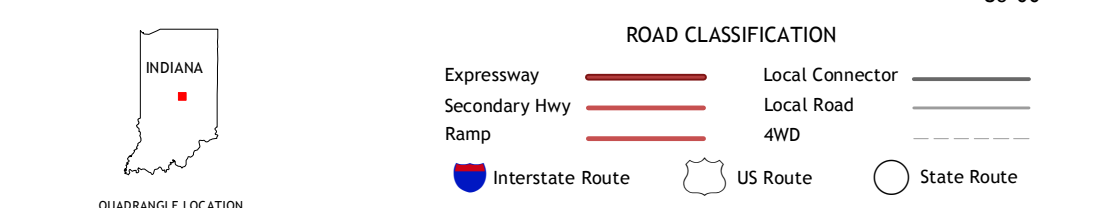
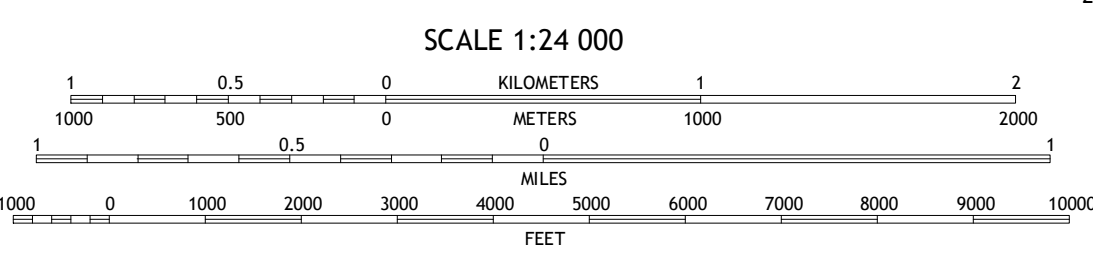
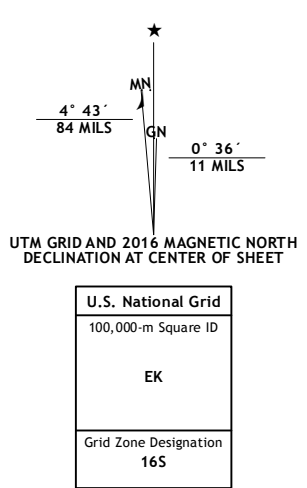


Table with 3 columns and 3 rows showing adjacent quadrangles: 1 Westfield, 2 Noblesville, 3 Riverwood, 4 Carmel, 5 McCardville, 6 Indianapolis West, 7 Indianapolis East, 8 Cumberland.

FISHERS, IN 2016

