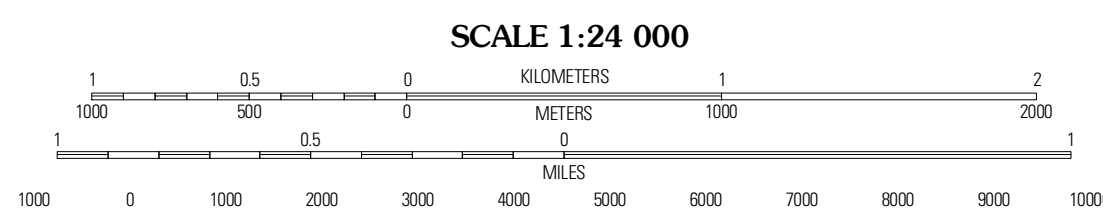
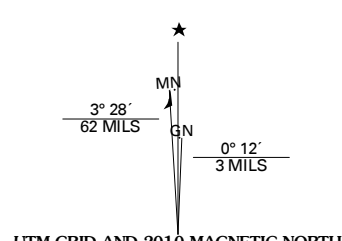
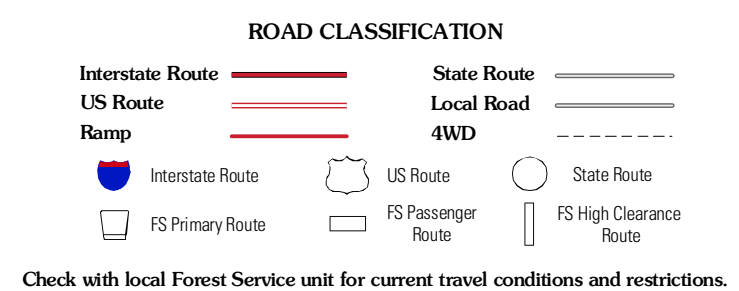
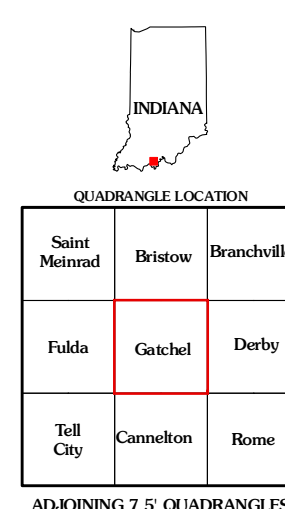


Produced by the United States Geological Survey  
North American Datum of 1983 (NAD83)  
World Geodetic System of 1984 (WGS84), Projection and  
1 000-meter grid, Universal Transverse Mercator, Zone 16S  
10 000-foot ticks: Indiana Coordinate System of 1983  
(west zone)



CONTOUR INTERVAL 10 FEET  
NORTH AMERICAN VERTICAL DATUM OF 1988

This map was produced to conform with version 0.5.10 of the  
draft USGS Standards for 7.5-Minute Quadrangle Maps.  
A metadata file associated with this product is draft version 0.5.12



Imagery: N/AIP, July 2008  
Roads: US Census Bureau TIGER data with limited USGS updates, 2008  
Roads within US Forest Service Lands: FSTopo Data with limited Forest Service updates, 2009  
Names: GNS, 2009  
Hydrography: National Hydrography Dataset, 2008  
Contours: National Elevation Dataset, 2004

U.S. National Grid	18Q, 0100m Square ID
EH	
Grid Zone Designation	18S

**GATCHEL, IN**  
2010