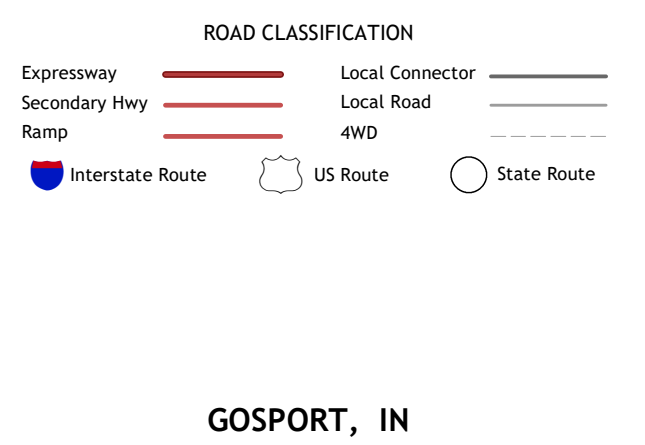
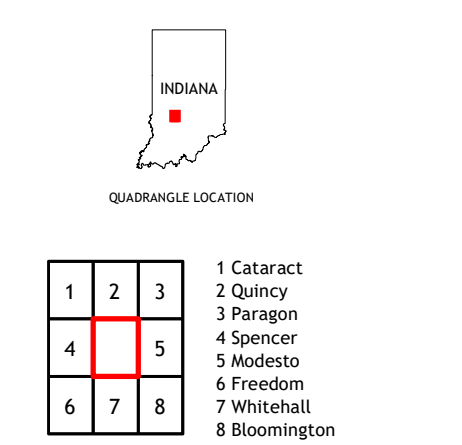
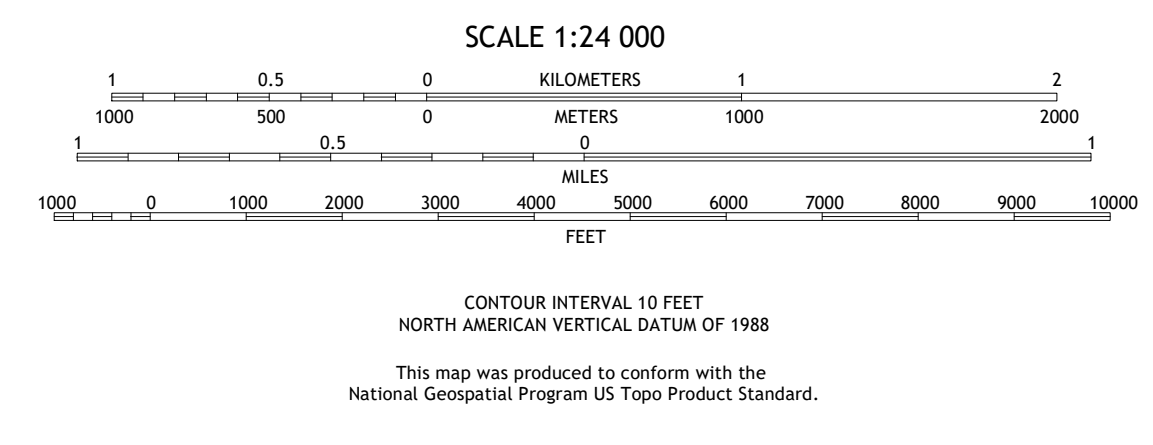
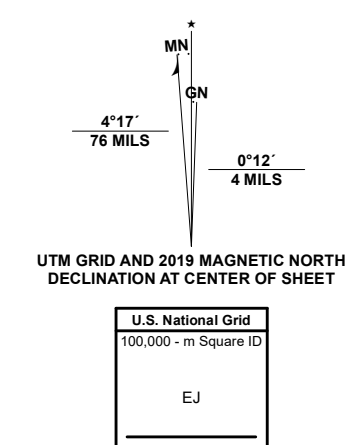


**Produced by the United States Geological Survey**  
North American Datum of 1983 (NAD83)  
World Geodetic System of 1984 (WGS84). Projection and 1 000-meter grid: Universal Transverse Mercator, Zone 16S  
This map is not a legal document. Boundaries may be generalized for this map scale. Private lands within government reservations may not be shown. Obtain permission before entering private lands.

Imagery:.....NAIP, June 2020 - June 2020  
Roads:.....U.S. Census Bureau, 2016 - 2019  
Names:.....GNS, 1979 - 2022  
Hydrography:.....National Hydrography Dataset, 2003 - 2019  
Contours:.....National Elevation Dataset, 2016  
Boundaries:.....Multiple sources; see metadata file, 2019 - 2021  
Public Land Survey System:.....BLM, 2020  
Wetlands:.....FWS National Wetlands Inventory, 1980



NSN 7 16 4 3 0 4 4 3 8 6 1 1 6 7  
NGA REF NO. U.S. S. X.2.4 K.1.7.8.3.7