



U.S. DEPARTMENT OF THE INTERIOR
U. S. GEOLOGICAL SURVEY

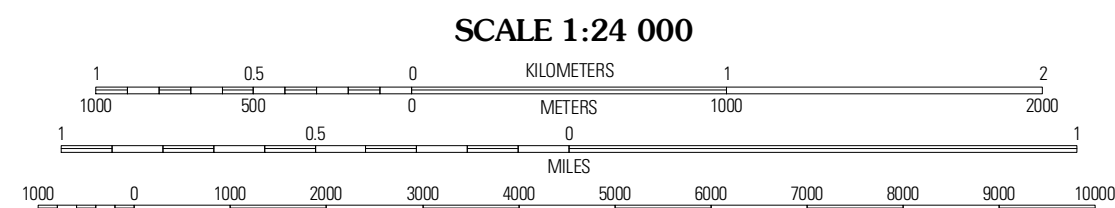



HAMLET QUADRANGLE
INDIANA
7.5-MINUTE SERIES

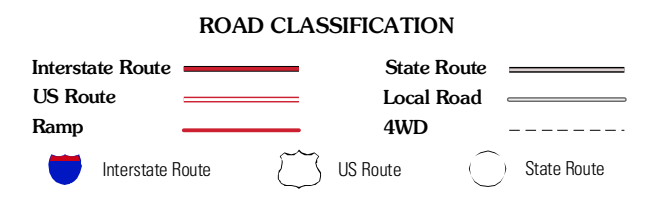
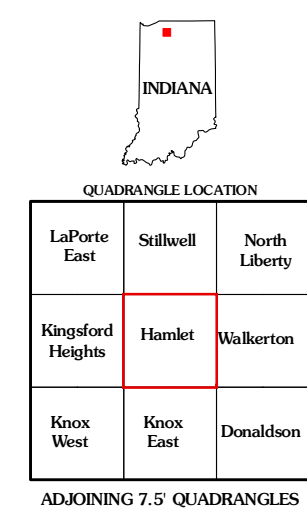


Produced by the United States Geological Survey
North American Datum of 1983 (NAD83)
US Census Bureau TIGER data with limited USGS updates, 2004 - 2008
Names, 2008
Hydrography, National Hydrography Dataset, 2008
Contours, National Elevation Dataset, 2007

Imagery, NAD, August 2008
Roads, US Census Bureau TIGER data with limited USGS updates, 2004 - 2008
Names, 2008
Hydrography, National Hydrography Dataset, 2008
Contours, National Elevation Dataset, 2007



CONTOUR INTERVAL 5 FEET
NORTH AMERICAN VERTICAL DATUM OF 1988
This map was produced to conform with version 0.5.10 of the draft USGS Standards for 7.5-Minute Quadrangle Maps. A metadata file associated with this product is also draft version 0.5.10



HAMLET, IN
2010