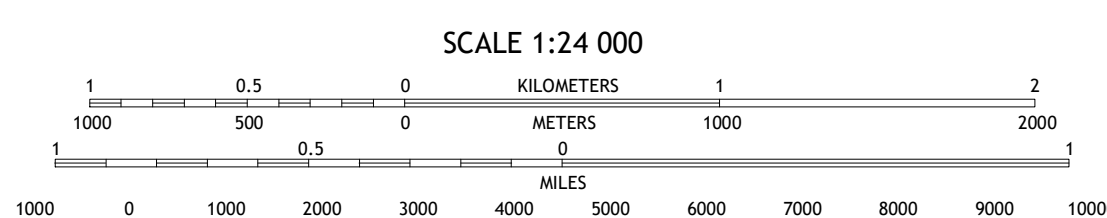

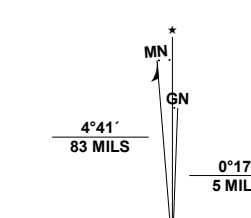


Produced by the United States Geological Survey

North American Datum of 1983 (NAD83)
World Geodetic System of 1984 (WGS84). Projection and
1 000-meter grid: Universal Transverse Mercator, Zone 16T
This map is not a legal document. Boundaries may be
generalized for this map scale. Private lands within government
reservations may not be shown. Obtain permission before
entering private lands.

Imagery:.....NAIP, June 2020 - June 2020
Roads:.....U.S. Census Bureau, 2016
Names:.....GNIS, 1979 - 2022
Hydrography:.....National Hydrography Dataset, 2003 - 2022
Contours:.....National Elevation Dataset, 2016
Boundaries:.....Multiple sources; see metadata file, 2019 - 2021
Public Land Survey System:.....BLM, 2020
Wetlands:.....FWS National Wetlands Inventory, 1980



CONTOUR INTERVAL 5 FEET
NORTH AMERICAN VERTICAL DATUM OF 1988
This map was produced to conform with the
National Geospatial Program US Topo Product Standard.



QUADRANGLE LOCATION

1	2	3
4	5	6
7	8	

- 1 LaPorte East
- 2 Stillwell
- 3 North Liberty
- 4 Kingsford Heights
- 5 Walkerton
- 6 Knox West
- 7 Knox East
- 8 Donalson

ROAD CLASSIFICATION	
	Expressway
	Secondary Hwy
	Ramp
	Interstate Route
	US Route
	State Route
	Local Connector
	Local Road
	4WD

HAMLET, IN
2022

