USGS
science for a changing world

U.S. DEPARTMENT OF THE INTERIOR
U. S. GEOLOGICAL SURVEY

The National Map
US Topo

HILLHAM QUADRANGLE
INDIANA
7.5-MINUTE SERIES

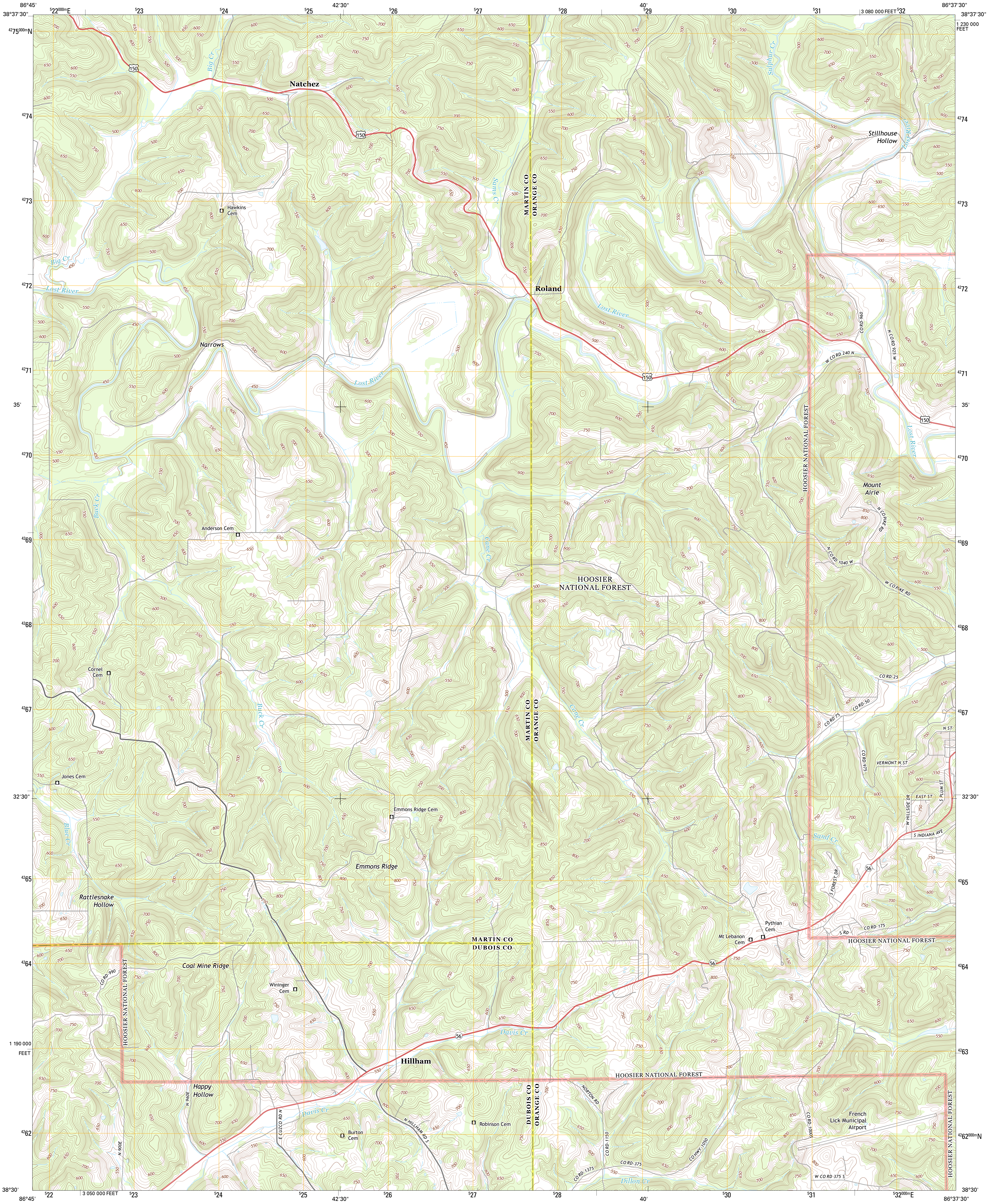

86°45'
38°37'30"
522000mE
523
524
525
42'30"
526
527
528
40'
529
530
531
3 080 000 FEET
532
86°37'30"
38°37'30"
1 230 000 FEET
4275000mN
4274
4273
4272
4271
35'
4270
4269
4268
4267
32'30"
4265
4264
4263
4262000mN
1 190 000 FEET
38°30'
86°45'
522
3 050 000 FEET
523
524
525
42'30"
526
527
528
40'
530
531
532000mE
86°37'30"
38°30'
Natchez
150
Big Cr
Hawkins Cem
Sams Cr
MARTIN CO
ORANGE CO
Sulphur Cr
Stillhouse Hollow
Lost River
Roland
Lost River
Narrows
W CO RD 240 N
CO RD 960
N CO RD 925 W
HOOSIER NATIONAL FOREST
Mount Airie
N CO PIKE RD
N CO RD 1040 W
W CO PIKE RD
Buck Cr
Anderson Cem
Cane Cr
HOOSIER NATIONAL FOREST
CO RD 25
CO RD 50
CO RD 75
CO RD 975
N ST
VERMONT N ST
EASY ST
S PLUM ST
W HILLSIDE DR
S INDIANA AVE
Sand Cr
S FOREST DR
56
Cornel Cem
Jones Cem
Emmons Ridge Cem
Blue Cr
Emmons Ridge
Rattlesnake Hollow
MARTIN CO
DUBOIS CO
Pythian Cem
Mt Lebanon Cem
S RD
CO RD 175
HOOSIER NATIONAL FOREST
Coal Mine Ridge
CO RD 990
Wininger Cem
Davis Cr
Hillham
HOOSIER NATIONAL FOREST
Happy Hollow
N 960E
N 900E
E CUZCO RD N
Davis Cr
Burton Cem
N HILLHAM RD S
Robinson Cem
DUBOIS CO
ORANGE CO
NORTON RD
CO RD 1150
CO RD 1375
CO RD 375
Dillon Cr
CO HWY 1050
CO RD 1000S
French Lick Municipal Airport
W CO RD 375 S
HOOSIER NATIONAL FOREST

Produced by the United States Geological Survey
North American Datum of 1983 (NAD83)
World Geodetic System of 1984 (WGS84). Projection and 1 000-meter grid: Universal Transverse Mercator, Zone 16S
10 000-foot ticks: Indiana Coordinate System of 1983 (west zone)

Imagery....................NAIP, June 2012
Roads....................©2006-2012 TomTom
Roads within US Forest Service Lands..........FSTopo Data with limited Forest Service updates, 2012
Names....................GNIS, 2012
Hydrography....................National Hydrography Dataset, 2012
Contours....................National Elevation Dataset, 2004
Boundaries....................Census, IBWC, IBC, USGS, 1972 - 2012

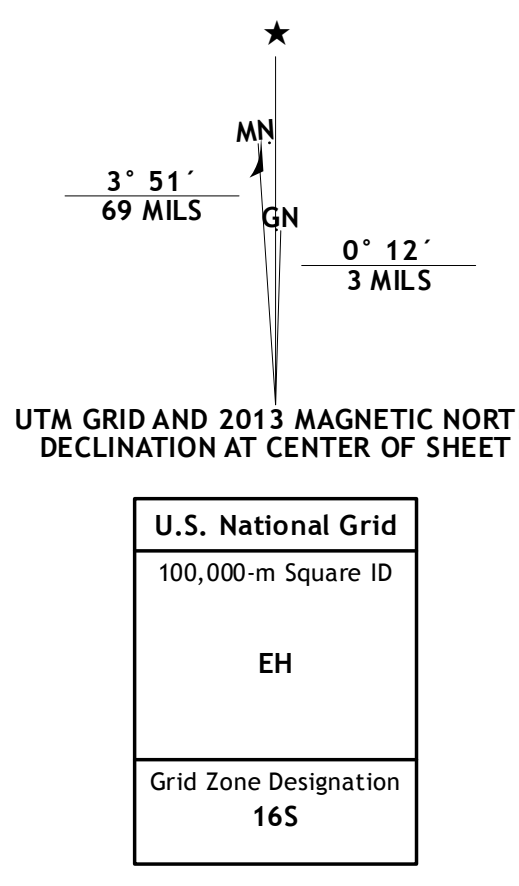

MN
GN
3° 51´
69 MILS
0° 12´
3 MILS

UTM GRID AND 2013 MAGNETIC NORTH DECLINATION AT CENTER OF SHEET

U.S. National Grid
100,000-m Square ID
EH
Grid Zone Designation
16S

SCALE 1:24 000

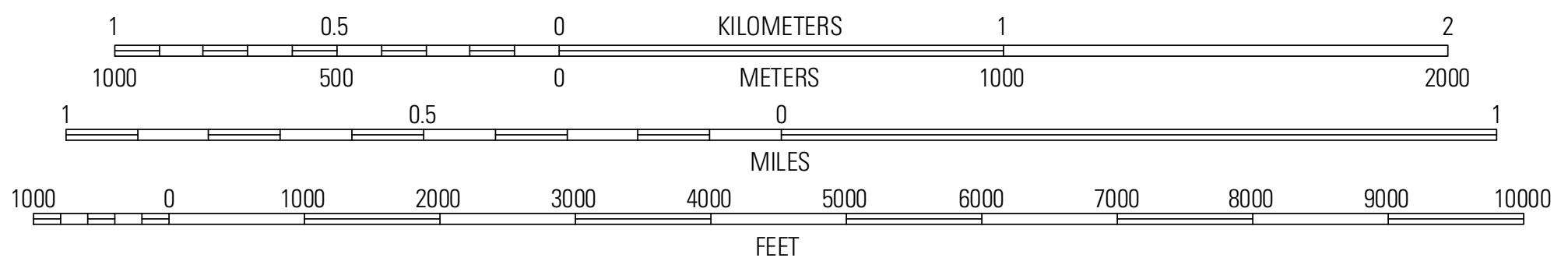

1
0.5
0
1
2
KILOMETERS
1000
500
0
1000
2000
METERS
1
0.5
0
1
MILES
1000
0
1000
2000
3000
4000
5000
6000
7000
8000
9000
10000
FEET

CONTOUR INTERVAL 10 FEET
NORTH AMERICAN VERTICAL DATUM OF 1988

This map was produced to conform with the National Geospatial Program US Topo Product Standard, 2011.
A metadata file associated with this product is draft version 0.6.11

QUADRANGLE LOCATION

Shoals	Huron	Georgia
Rusk	Hillham	French Lick
Dubois	Cuzco	Greenbrier

ADJOINING 7.5' QUADRANGLES

ROAD CLASSIFICATION

Expressway
Secondary Hwy
Ramp
Local Connector
Local Road
4WD
Interstate Route
US Route
State Route
FS Primary Route
FS Passenger Route
FS High Clearance Route

Check with local Forest Service unit for current travel conditions and restrictions.

HILLHAM, IN
2013