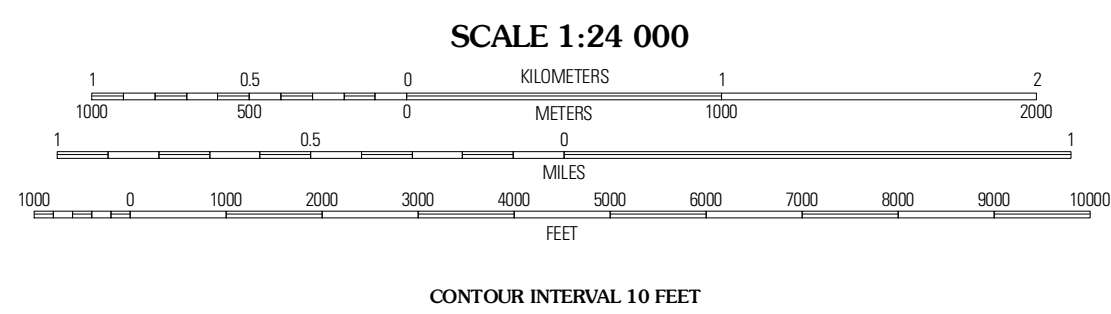
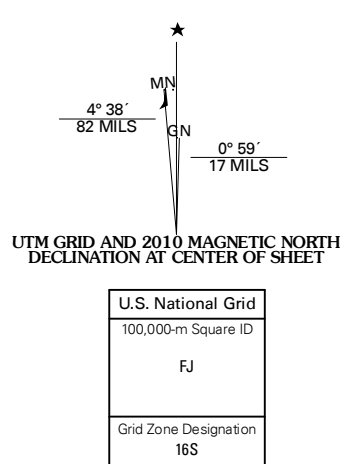


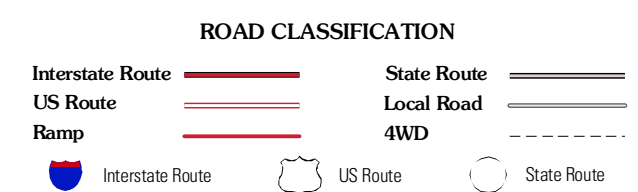
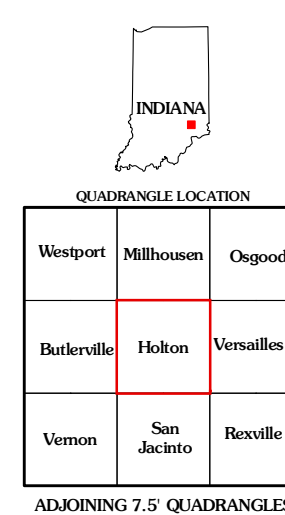


Produced by the United States Geological Survey
North American Datum of 1983 (NAD83)
US Census Bureau TIGER data
with limited USGS updates, 2005 - 2006
Names, 2008
Hydrography, 2008
Contours, National Elevation Dataset, 2004

Imagery, NAIP, July 2008
Roads, US Census Bureau TIGER data
with limited USGS updates, 2005 - 2006
Names, 2008
Hydrography, 2008
Contours, National Elevation Dataset, 2004



This map was produced to conform with version 0.5.10 of the
draft USGS Standards for 7.5-Minute Quadrangle Maps.
A metadata file associated with this product is also draft version 0.5.10



HOLTON, IN
2010