USGS
science for a changing world

U.S. DEPARTMENT OF THE INTERIOR
U.S. GEOLOGICAL SURVEY

The National Map
US Topo

HOLTON QUADRANGLE
INDIANA
7.5-MINUTE SERIES

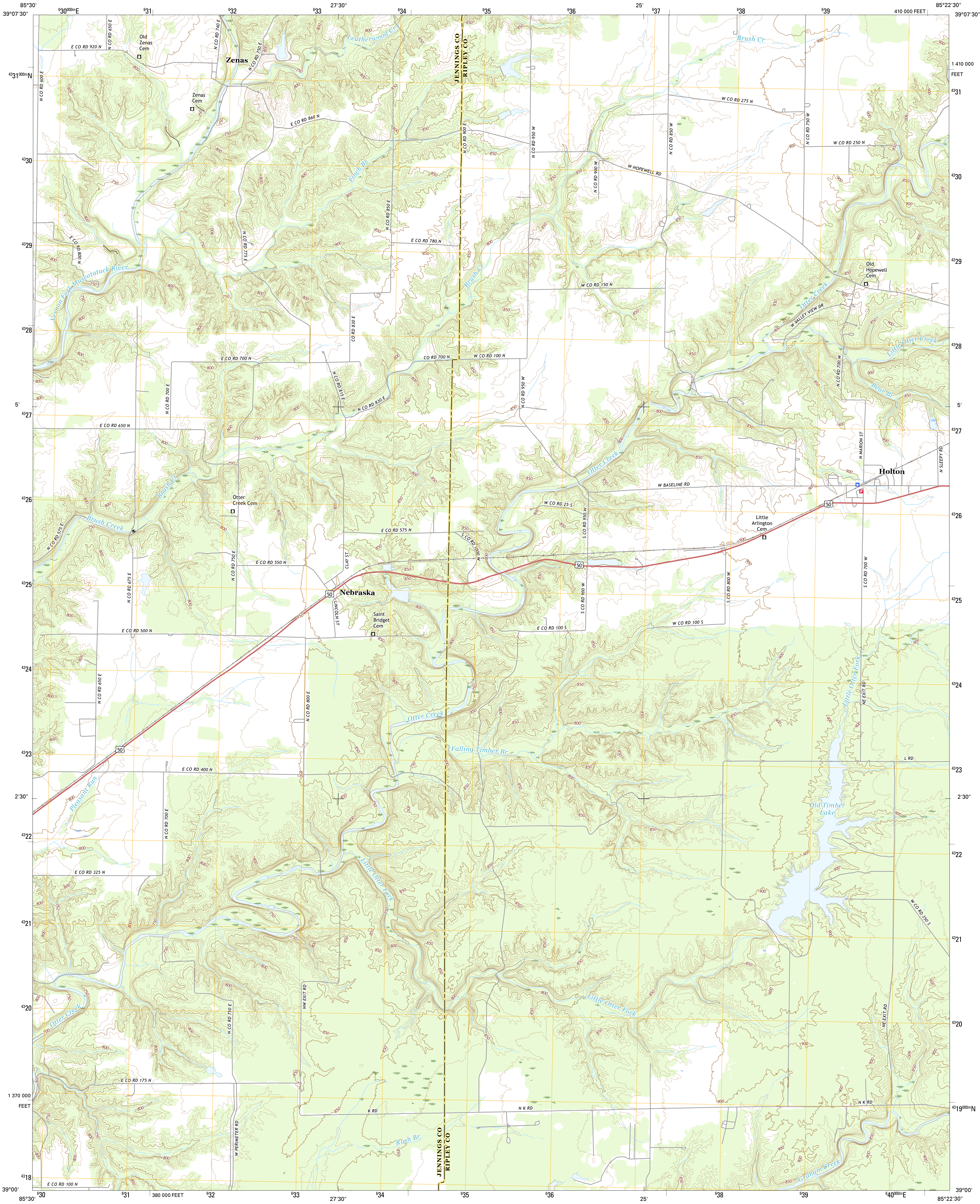
85°30'
39°07'30"
630000mE
631
632
633
27'30"
634
635
636
25'
637
638
639
410 000 FEET
85°22'30"
39°07'30"
1 410 000
FEET
4331000mN
Old Zenas Cem
Zenas
Zenas Cem
E CO RD 920 N
N CO RD 650 E
N CO RD 740 E
N CO RD 750 E
N CO RD 600 E
Leatherwood Cr
JENNINGS CO
RIPLEY CO
Brush Cr
W CO RD 275 N
W CO RD 250 N
N CO RD 750 W
N CO RD 850 W
E CO RD 860 N
N CO RD 900 E
N CO RD 950 W
N CO RD 900 W
W HOPEWELL RD
Finch Br
N CO RD 850 E
N CO RD 775 E
E CO RD 780 N
E CO RD 800 N
Vernon Fork Muscatatuck River
Old Hopewell Cem
W CO RD 150 N
Otter Creek
W VALLEY VIEW DR
Little Otter Creek
CO RD 830 E
E CO RD 700 N
CO RD 700 N
W CO RD 100 N
N CO RD 815 E
N CO RD 830 E
N CO RD 700 E
N CO RD 700 W
Bear Br
5'
E CO RD 650 N
N MARION ST
N SLEEPY RD
Holton
W BASELINE RD
Otter Creek Cem
Brush Creek
N CO RD 575 E
W CO RD 25 S
S CO RD 950 W
Little Arlington Cem
E CO RD 575 N
S CO RD 1000 W
E CO RD 550 N
CLAY ST
N CO RD 750 E
N CO RD 675 E
50
Nebraska
LINCOLN ST
Saint Bridget Cem
S CO RD 900 W
S CO RD 800 W
S CO RD 700 W
E CO RD 100 S
W CO RD 100 S
E CO RD 500 N
N CO RD 650 E
N CO RD 800 E
Little Otter Fork
NE EXIT RD
Falling Timber Br
E CO RD 400 N
L RD
Pleasant Run
2'30"
Old Timber Lake
E CO RD 325 N
W CO RD 350 S
NW EXIT RD
E CO RD 175 N
W PERIMETER RD
1 370 000
FEET
K RD
N K RD
4319000mN
Rush Br
Graham Creek
E CO RD 100 N
4318
39°00'
85°30'
630
631
380 000 FEET
632
633
27'30"
634
635
636
25'
638
639
640000mE
85°22'30"
39°00'

Produced by the United States Geological Survey
North American Datum of 1983 (NAD83)
World Geodetic System of 1984 (WGS84). Projection and
1 000-meter grid: Universal Transverse Mercator, Zone 16S
10 000-foot ticks: Indiana Coordinate System of 1983 (east zone)

This map is not a legal document. Boundaries may be generalized for this map scale. Private lands within government reservations may not be shown. Obtain permission before entering private lands.

Imagery..........NAIP, August 2014
Roads..........U.S. Census Bureau, 2015 - 2016
Names..........GNIS, 2016
Hydrography..........National Hydrography Dataset, 2014
Contours..........National Elevation Dataset, 2016
Boundaries..........Multiple sources; see metadata file 1972 - 2016
Public Land Survey System..........BLM, 2015
Wetlands..........FWS National Wetlands Inventory 1977 - 2014

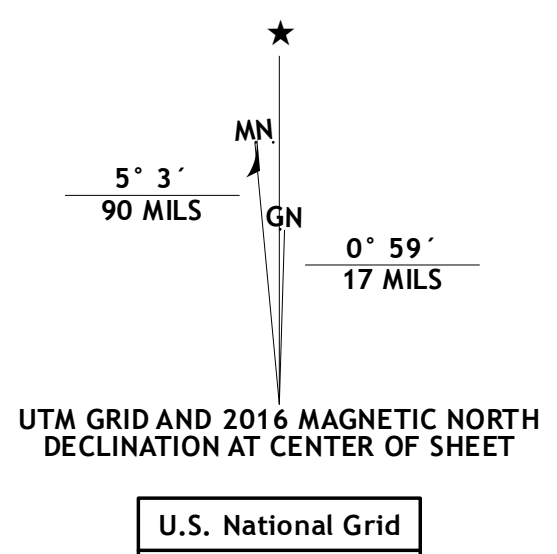
MN
GN
5° 3´
90 MILS
0° 59´
17 MILS

UTM GRID AND 2016 MAGNETIC NORTH
DECLINATION AT CENTER OF SHEET

U.S. National Grid
100,000-m Square ID
FJ
Grid Zone Designation 16S

SCALE 1:24 000

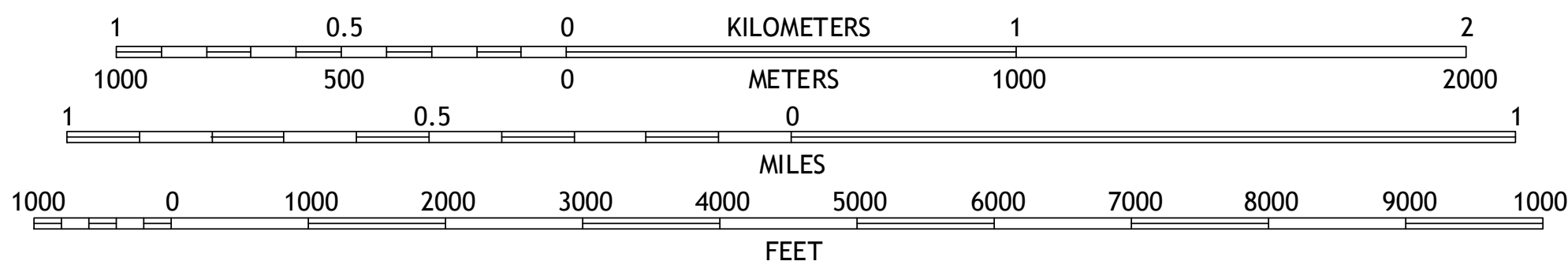
1
0.5
0
KILOMETERS
1
2
1000
500
0
METERS
1000
2000
1
0.5
0
MILES
1
1000
0
1000
2000
3000
4000
5000
6000
7000
8000
9000
10000
FEET

CONTOUR INTERVAL 10 FEET
NORTH AMERICAN VERTICAL DATUM OF 1988

This map was produced to conform with the
National Geospatial Program US Topo Product Standard, 2011.
A metadata file associated with this product is draft version 0.6.19

QUADRANGLE LOCATION

1	2	3
4		5
6	7	8

ADJOINING QUADRANGLES

1 Westport
2 Millhousen
3 Osgood
4 Butlerville
5 Versailles
6 Vernon
7 San Jacinto
8 Rexville

ROAD CLASSIFICATION

Expressway	▬	Local Connector	▬
Secondary Hwy	▬	Local Road	▬
Ramp	▬	4WD	- - -

Interstate Route US Route State Route

HOLTON, IN
2016

NSN. 7643016366200
NGA REF NO. USGSX24K20812